BLM Library
Denver Federal Center
Bldg. 50, OC-521
P.O. Box 25047
Denver, CO 80225

#1204223180 ID: 88076281

TD
.223
.N49

NEW MEXICO

Power Site Reserves

Water Power Designations

Power Site Classifications

Power Site Restorations

Reservoir Site Restorations

Power Site Modifications

Power Site Cancellations

Power Site Interpretations

NEW MEXICO

POWER SITE RESERVES

NEW MEXICO

Power Site Reserves

No. 59
83
546
547
548
549

No. 551
574
596
740
759

D-no 118

MW

July 1, 1910.

The Honorable,

The Secretary of the Interior.

R.1.R.37

Sir:

In accordance with your instructions I recommend the withdrawal for water-power sites of the following areas:

ORDER OF WITHDRAWAL.

Power-Site Reserves Nos. 43 to 74, inclusive.

It is hereby ordered that those certain orders of withdrawal made heretofore:

On August 31, 1909, described as Temporary Power-site Withdrawal No. 43; Colo
On September 3, 1909, described as Temporary Power-site Withdrawal No. 44; Wash
On September 10, 1909, described as Temporary Power-site Withdrawal No. 45; Utah
On September 17, 1909, described as Temporary Power-site Withdrawal No. 46; Wash
On November 3, 1909, described as Temporary Power-site Withdrawal No. 47; Mont.
On November 3, 1909, described as Temporary Power-site Withdrawal No. 48; Mont.
On November 5, 1909, described as Temporary Power-site Withdrawal No. 49; Idaho
On November 5, 1909, described as Temporary Power-site Withdrawal No. 50; Colo.
On November 8, 1909, described as Temporary Power-site Withdrawal No. 51; Wash
On November 8, 1909, described as Temporary Power-site Withdrawal No. 52; Colo
On November 8, 1909, described as Temporary Power-site Withdrawal No. 53; Wash
On November 9, 1909, described as Temporary Power-site Withdrawal No. 54; Wyo.
On November 9, 1909, described as Temporary Power-site Withdrawal No. 55; Wash
On November 9, 1909, described as Temporary Power-site Withdrawal No. 56; Mont
On November 11, 1909, described as Temporary Power-site Withdrawal No. 57; Colo
On November 13, 1909, described as Temporary Power-site Withdrawal No. 58; Calif
On November 18, 1909, described as Temporary Power-site Withdrawal No. 59; N. Mex
On November 16, 1909, described as Temporary Power-site Withdrawal No. 60; Ariz.
On November 16, 1909, described as Temporary Power-site Withdrawal No. 61; " "
On November 16, 1909, described as Temporary Power-site Withdrawal No. 62; " "
On November 16, 1909, described as Temporary Power-site Withdrawal No. 63; " "
On November 16, 1909, described as Temporary Power-site Withdrawal No. 64; " "
On November 17, 1909, described as Temporary Power-site Withdrawal No. 65; " "
On December 30, 1909, described as Temporary Power-site Withdrawal No. 66; " "

R.J.R. 29 97

On November 18, 1909, described as Temporary Power-site Withdrawal No. 67; Wash.
On November 20, 1909, described as Temporary Power-site Withdrawal No. 68; Ore.
On November 22, 1909, described as Temporary Power-site Withdrawal No. 69; Mont.
On November 23, 1909, described as Temporary Power-site Withdrawal No. 70; Calif.
On November 23, 1909, described as Temporary Power-site Withdrawal No. 71; Mont.
On November 27, 1909, described as Temporary Power-site Withdrawal No. 72; Idaho.
On November 29, 1909, described as Temporary Power-site Withdrawal No. 73; Wash.
On December 2, 1909, described as Temporary Power-site Withdrawal No. 74; "

and including the lands more particularly described and set forth below, be, and the same are hereby ratified, confirmed, and continued in full force and effect, and the lands reserved for water-power sites, subject to all of the provisions, limitations, exceptions, and conditions contained in the Act of Congress entitled "An Act to authorize the President of the United States to make withdrawals of public lands in certain cases," approved June 25, 1910:

Indexed

See memo. of June 28. on D-90-b,, containing instructions to change No. 72-page 2-T. 38 N. R. 43 E.-lot 1 to lot 5

Only portions withdrawn are on pages 5, 6 & 7 of No. 45 original withdrawal.

F.J.K.59

Indexed W.S.P.

Very respectfully,

Geo. Otis Smith

Director.

July 1, 1910.

Respectfully referred to the President with the recommendation that same be approved.

R. A. Ballinger

Secretary.

Approved July 2, 1910 and referred to the Secretary of the Interior.

Wm. H. Taft.

President.

LCB BL 314

D-10

November 10, 1909.

LAND CLASSIFICATION BOARD
PLEASE RETURN TO THE SEC'Y

The Honorable,

The Secretary of Interior.

Sir:

The Reclamation Service reports that the withdrawal made December 29, 1908, under the first form, on recommendation of that Bureau, covering the San Juan River, New Mexico, (Colorado River Storage, New Mexico) was for power purposes.

In accordance with your instructions, I have the honor to recommend that the existing first form withdrawal covering the lands described below be changed to a Temporary Power Site Withdrawal in the following form, and that any lands in the following list not affected by the first form withdrawal be also included in the power withdrawal. This recommendation involves 9,612 acres, 1,531 acres being entered:

TEMPORARY POWER-SITE WITHDRAWAL NO. 59.

San Juan River, New Mexico.

In aid of proposed legislation affecting the disposal of water-power sites on the public domain, all public lands in the following list are temporarily withdrawn, pending examination, from all forms of entry, selection, disposal, settlement,

WBH checked by JB

or location, and all existing claims, filings, and entries are temporarily suspended. All valid entries heretofore made may proceed up to and including the submission of final proof, but no purchase money will be received or final certificate of entry issued until further orders.

New Mexico Principal Meridian.

T. 32 N., R. 6 W., Sec. 11, lot 3, SE¼ of NW¼;
Sec. 22, NE¼ of SE¼, SW¼ of SE¼;
Sec. 23, SW¼ of NW¼;
Sec. 28, E½ of NE¼, NE¼ of SE¼;
Sec. 33, E½ of NE¼;
Sec. 34, NE¼ of NW¼, SW¼ of SW¼.

T. 31 N., R. 6 W., Sec. 3, lots 1 and 2, S½ of NE¼, SE¼;
Sec. 10, NE¼, E½ of SW¼, N½ of SE¼, SW¼ of SE¼;
Sec. 15, NW¼ of NW¼;
Sec. 16, SW¼, N½ of SE¼, SW¼ of SE¼;
Sec. 17, SE¼;
Sec. 20, W½ of NE¼, NE¼ of NW¼, S½ of NW¼, SW¼, NW¼ of SE¼;
Sec. 19, S½ of SE¼;
Sec. 30, lots 1 and 2, N½ of NE¼, SW¼ of NE¼, E½ of NW¼.

T. 31 N., R. 7 W., Sec. 25, NE¼, S½ of NW¼, SW¼, N½ of SE¼, SW¼ of SE¼;
Sec. 33, SE¼ of SE¼;
Sec. 34, S½ of NE¼, SE¼ of NW¼, SW¼, N½ of SE¼, SW¼ of SE¼;
Sec. 35, N½, N½ of SW¼;
Sec. 36, NW¼ of NW¼.

T. 30 N., R. 7 W., Sec. 3, lot 4;
Sec. 4, lots 1 and 2, S½ of N½, NE¼ of SW¼, N½ of SE¼;
Sec. 5, SW¼, W½ of SE¼;
Sec. 6, SE¼ of SE¼;
Sec. 7, E½ of NE¼;
Sec. 8, W½ of NW¼;
Sec. 18, lot 4, SE¼ of NE¼, SE¼ of SW¼, NE¼ of SE¼;
Sec. 19, lot 1, NW¼ of NE¼, NE¼ of NW¼.

T. 30 N., R. 8 W., Sec. 10, S½ of SE¼;
Sec. 11, SW¼ of NE¼, SW¼ of SE¼;
Sec. 12, N½ of SW¼, SE¼ of SW¼, W½ of SE¼;
Sec. 13, SE¼;
Sec. 16, NE¼, NE¼ of NW¼, S½ of NW¼, SW¼, N½ of SE¼;
Sec. 24, NE¼ of NE¼;
Sec. 30, lot 1.

T. 30 N., R. 9 W., Sec. 25, E½ of SW¼, SE¼;
Sec. 34, SW¼ of SE¼;
Sec. 36, NW¼, NW¼ of SW¼.

T. 29 N., R. 9 W., Sec. 2, lot 3;
Sec. 19, lots 2 and 3.

T. 29 N., R. 10 W., Sec. 19, N½ of SE¼;
Sec. 20, N½ of S½;
Sec. 21, W½ of SW¼;
Sec. 23, SE¼ of SE¼;
Sec. 24, SW¼ of SW¼;
Sec. 26, NW¼ of NW¼;
Sec. 27, N½ of NE¼, SW¼ of NE¼, E½ of NW¼;
Sec. 28, NW¼ of NW¼.

T. 29 N., R. 11 W., Sec. 26, NW¼ of NW¼;
Sec. 27, NE¼ of NE¼;
Sec. 29, SW¼ of NE¼;
Sec. 30, SE¼ of SW¼, NE¼ of SE¼.

T. 29 N., R. 12 W., Sec. 26, S½ of SW¼, SW¼ of SE¼;
Sec. 28, NW¼ of SW¼, SE¼ of SW¼, SW¼ of SE¼;
Sec. 29, NE¼ of SW¼, N½ of SE¼;
Sec. 34, N½ of NW¼;
Sec. 35, NW¼ of NW¼;
Sec. 36, N½.

T. 29 N., R. 13 W., Sec. 7, lot 4;
Sec. 20, W½ of NE¼;
Sec. 21, SE¼ of SW¼, SW¼ of SE¼;
Sec. 22, S½ of SE¼;
Sec. 23, S½ of SW¼, SE¼;
Sec. 24, NE¼ of SW¼, N½ of SE¼.

T. 29 N., R. 14 W., Sec. 12, lots 1 and 2, SE¼ of SW¼;
Sec. 13, lots 3 and 4;
Sec. 14, lots 1, 2, 3, and 4;
Sec. 15, lots 1 and 8;
Sec. 16, lots 1, 2, 3, and 7, NE¼ of SE¼;
Sec. 17, lot 8.

T. 29 N., R. 15 W., Sec. 4, lots 5 and 6;
Sec. 8, lots 2, 3, and 8;
Sec. 9, lots 1, 2, and 3;
Sec.10, lot 6.

T. 29 N., R. 16 W., Sec. 1, lot 8;
Sec. 2, lots 5, 6, and 7;
Sec. 9, lot 1;
Sec.10, lot 1.

The following lands included in the withdrawal of December 29, 1909, first form, Colorado River Storage, New Mexico, are either not valuable for the conservation of power or appear from the records to be in private ownership. I, therefore, recommend that all lands in the following list affected by the withdrawal be released therefrom and become subject to settlement and entry on such dates and after such notice by publication as the Secretary of the Interior may prescribe:

New Mexico Principal Meridian, New Mexico.

T. 31 N., R. 6 W., Sec. 3, lots 3 and 4, S½ of NW¼, SW¼;
Secs. 4 and 9;
Sec.10, NW¼, W½ of SW¼, SE¼ of SE¼;
Sec. 15, NE¼, NE¼ of NW¼, S½ of NW¼, S½;
Sec. 16, N½, SE¼ of SE¼;
Sec. 17, N½, SW¼;
Sec. 18;
Sec. 19, N½, SW¼, N½ of SE¼;
Sec. 20, E½ of NE¼, NW¼ of NW¼, NE¼ of SW¼, S½ of SW¼;
Secs. 21, 22, and 29;
Sec. 30, SE¼ of NE¼, S½.

T. 32 N., R. 6 W., Fractional sections 2 and 3;
Sec. 10;
Sec. 11, lots 1, 2, and 4, S½ of NE¼, SW¼ of NW¼, S½;
Secs. 14, 15, 16, and 21;
Sec. 22, N½, SW¼, NW¼ of SE¼, SE¼ of SE¼;
Sec. 27;
Sec. 28, W½ of E½, W½, SE¼ of SE¼;

T. 32 N., R. 6 W., (Continued)	Sec. 33, W½ of NE¼, W½, SE¼; Sec. 34, E½, W½ of NW¼, SE¼ of NW¼, N½ of SW¼, SE¼ of SW¼.
T. 30 N., R. 7 W.,	Sec. 3, lots 1, 2, and 3, S½ of N½, S½; Sec. 4, lots 3 and 4, NW¼ of SW¼, S½ of S½; Sec. 5, N½, E½ of SE¼; Sec. 6, N½, SW¼, N½ of SE¼, SW¼ of SE¼; Sec. 7, W½ of NE¼, W½, SE¼; Sec. 8, NE¼, E½ of NW¼, S½; Sec. 17; Sec. 18, lots 1, 2, and 3, W½ of NE¼, NE¼ of NE¼, E½ of NW¼, NE¼ of SW¼, W½ of SE¼, SE¼ of SE¼; Sec. 19, lots 2, 3, and 4, NE¼ of NE¼, S½ of NE¼, SE¼ of NW¼, E½ of SW¼, SE¼; Sec. 20.
T. 31 N., R. 7 W.,	Sec. 25, N½ of NW¼, SE¼ of SE¼; Sec. 26; Sec. 33, N½, SW¼, N½ of SE¼, SW¼ of SE¼; Sec. 34, N½ of N½, SW¼ of NW¼, SE¼ of SE¼; Sec. 35, S½ of SW¼, SE¼; Sec. 36, NE¼, NE¼ of NW¼, S½ of NW¼, S½.
T. 30 N., R. 8 W.,	Secs. 8 and 9; Sec. 10, N½, SW¼, N½ of SE¼; Sec. 11, N½ of NE¼, SE¼ of NE¼, W½, N½ of SE¼, SE¼ of SE¼; Sec. 12, N½, E½ of SE¼; Sec. 13, N½, SW¼; Secs. 14 and 15; Sec. 16, NW¼ of NW¼, S½ of SE¼; Secs. 17 to 23, inclusive; Sec. 24, W½ of NE¼, SE¼ of NE¼, W½, SE¼; Sec. 29; Sec. 30, lots 2, 3, and 4, E½, E½ of W½.
T. 29 N., R. 9 W.,	Sec. 2, lots 1, 2, and 4, S½ of N½, S½; Secs. 3 to 10, inclusive; Secs. 17 and 18; Sec. 19, lots 1 and 4, E½, E½ of W½; Secs. 20, 29, and 30.
T. 30 N., R. 9 W.,	Sec. 24; Sec. 25, N½, W½ of SW¼; Secs. 26 and 33; Sec. 34, N½, SW¼, N½ of SE¼, SE¼ of SE¼; Sec. 35; Sec. 36, E½, E½ of SW¼, SW¼ of SW¼.

T. 29 N., R. 10 W., Sec. 19, N½, SW¼, S½ of SE¼;
Sec. 20, N½, S½ of S½;
Sec. 21, N½, N½ of SW¼, SE¼;
Sec. 22;
Sec. 23, N½, SW¼, N½ of SE¼, SW¼ of SE¼;
Sec. 24, N½, N½ of SW¼, SE¼ of SW¼, SE¼;
Sec. 25;
Sec. 26, NE¼, NE¼ of NW¼, S½ of NW¼, S½;
Sec. 27, SE¼ of NE¼, W½ of NW¼, S½;
Sec. 28, NE¼, NE¼ of NW¼, S½ of NW¼, S½;
Secs. 29 and 30.

T. 29 N., R. 11 W., Secs. 21 to 25, inclusive;
Sec. 26, NE¼, NE¼ of NW¼, S½ of NW¼, S½;
Sec. 27, W½ of NE¼, SE¼ of NE¼, W½, SE¼;
Sec. 28;
Sec. 29, N½ of NE¼, SE¼ of NE¼, W½, SE¼;
Sec. 30, N½, N½ of SW¼, SW¼ of SW¼, W½ of SE¼, SE¼ of SE¼;
Sec. 31.

T. 29 N., R. 12 W., Secs. 19, 20, and 25;
Sec. 26, N½, N½ of S½, SE¼ of SE¼;
Sec. 27;
Sec. 28, N½, NE¼ of SW¼, SW¼ of SW¼, N½ of SE¼, SE¼ of SE¼;
Sec. 29, N½, NW¼ of SW¼, S½ of S½;
Secs. 30 to 33, inclusive;
Sec. 34, NE¼, S½ of NW¼, S½;
Sec. 35, NE¼, NE¼ of NW¼, S½ of NW¼, S½;
Sec. 36, S½.

T. 29 N., R. 13 W., Sec. 7, lots 1, 2, and 3, E½, E½ of W½;
Secs. 8 and 9;
Secs. 13 to 19, inclusive;
Sec. 20, E½ of NE¼, W½, SE¼;
Sec. 21, N½, N½ of S½, SW¼ of SW¼, SE¼ of SE¼;
Sec. 22, N½, SW¼, N½ of SE¼;
Sec. 23, N½, N½ of SW¼;
Sec. 24, N½, NW¼ of SW¼, S½ of S½;
Secs. 25 to 29, inclusive.

T. 29 N., R. 14 W., Secs. 1 to 11, inclusive;
Sec. 12, N½, N½ of S½, SW¼ of SW¼;
Sec. 15, N½ of NE¼, NW¼, NW¼ of SW¼, lots 2, 6, and 7;
Sec. 16, N½;
Sec. 17, NE¼, E½ of NW¼, NE¼ of SE¼, lots 1, 2, 6, and 7;
Sec. 18, lots 1, 2, 3, 4, and 5.

T. 29 N., R. 15 W., Secs. 1, 2, and 3;
Sec. 4, N½, SW¼, N½ of SE¼;
Secs. 5 and 6;
Sec. 7, lots 1, 2, 3, 4, and 9;
Sec. 8, lots 1 and 4, NW¼ of NE¼, N½ of NW¼;
Sec.10, lots 1, 4, 5, and 9, NE¼, NE¼ of NW¼, NE¼ of SE¼;
Secs. 11 and 12;
Sec. 13, lots 1, 2, 3, and 4, N½ of NW¼;
Sec. 14, lots 1 to 7, inclusive, NE¼ of NE¼;
Sec. 15, lot 1.

T. 29 N., R. 16 W., Sec. 1, lots 1, 2, 3, 4, 5, 9, and 10, S½ of NE¼, S½ of NW¼, NE¼ of SW¼, N½ of SE¼, SE¼ of SE¼;
Sec. 2, lots 1, 2, 3, 4, and 8, S½ of NE¼, S½ of NW¼;
Sec. 3, lots 1, 2, 3, 4, 5, 6, 9, 10, 11, and 12, S½ of NE¼, S½ of NW¼, NW¼ of SW¼, NW¼ of SE¼;
Sec. 4, lots 1 to 7, inclusive, S½ of NE¼, SE¼ of NW¼, E½ of SW¼, SE¼;
Sec. 9, lots 2, 3, and 4;
Sec.12, lot 1.

Very respectfully,

Acting Director.

Approved Nov. 18, 1909

and sent to the General Land Office,

R. A. Ballinger
Secretary.

E. C. F.

Voting

LCB GES

110

D 70

December 8, 1909.

The Honorable,

The Secretary of the Interior.

Sir:

In accordance with your instructions of April 23, 1909, I have the honor to submit the following recommendation, which involves approximately 20,144 acres, 3,542 acres being entered:

+ TEMPORARY POWER-SITE WITHDRAWAL NO. 83.

Gila River.
New Mexico and Arizona.

Plotted BL

In aid of proposed legislation affecting the disposal of water-power sites on the public domain, all public lands in the following list are temporarily withdrawn from all forms of entry, selection, disposal, settlement, or location and all existing claims, filings and entries are temporarily suspended. All valid entries heretofore made may proceed up to and including the submission of final proof, but no purchase money will be received or final certificate of entry issued until further orders.

LAND CLASSIFICATION BOARD FILES
PLEASE RETURN TO THE SECRETARY

MWB
Checked
Vegan.
ACV

R.L.R. 83

New Mexico Meridian, N. Mex.

X T. 16 S., R. 17 W., Sec. 9, SE¼ of NW¼, NE¼ of SW¼, NW¼ of SE¼;

Sec.15, NE¼ of SW¼, S½ of SW¼;

Sec.21, SE¼ of NE¼, NE¼ of SE¼, SW¼ of SE¼;

Sec.28, W½ of NE¼;

Sec.34, SW¼ of SE¼.

T. 17 S., R. 17 W., Sec. 3, SE¼ of SW¼.

X T. 18 S., R. 18 W., Sec.13, S½ of N½, S½;

Sec.14, SE¼;

Sec.22, SE¼ of NW¼, SW¼ of NE¼;

Sec.23, NE¼, SE¼ of NW¼, E½ of SW¼, N½ of SE¼, SW¼ of SE¼;

Sec.31, SE¼ of NW¼, NW¼ of SE¼;

Sec.32, SE¼ of NE¼, W½ of SW¼, NW¼ of SE¼.

T. 19 S., R. 19 W., Sec.17, N½, N½ of S½;

Sec.19, lots 1, 2, and 3, E½ of NW¼, NE¼ of SW¼;

T. 19 S., R. 20 W., Sec.17, S½ of SW¼, SE¼ of SE¼;

Sec.18, SE¼ of SE¼;

Sec.20, NE¼, NE¼ of NW¼, NE¼ of SE¼;

Sec.21, NW¼ of NW¼, S½ of N½, SW¼, N½ of SE¼, SW¼ of SE¼;

Sec.22, NE¼, NE¼ of NW¼, S½ of NW¼, N½ of SW¼, NW¼ of SE¼;

Sec.23, SW¼ of NE¼, NW¼, N½ of SW¼, SE¼ of SW¼, SE¼;

Sec.24, S½ of SW¼, SE¼;

Sec.25, NW¼ of NE¼, N½ of NW¼.

P.L.R.83.

The Secretary, p. 3.

T. 19 S., R. 21 W., Sec. 4, lots 3 and 4, NE¼ of SW¼.

T. 18 S., R. 21 W., Sec. 32, S½ of SW¼.

Gila and Salt River Meridian, Ariz.

T. 9 S., R. 32 E., Sec. 3, lots 1 and 2.

T. 8 S., R. 32 E., Sec. 19, NE¼ of NW¼;

Sec. 28, NE¼ of SE¼.

T. 8 S., R. 31 E., Sec. 2, W½ of SW¼;

Sec. 3, lots 2, 3, and 4, S½ of N½, NE¼ of SW¼, SE¼;

Sec. 10, NE¼ of NE¼;

Sec. 11, W½ of NW¼, NW¼ of SW¼, NE¼ of SE¼;

Sec. 13, NW¼ of NW¼;

Sec. 14, NE¼ of NE¼;

Sec. 4, lot 1.

T. 7 S., R. 31 E., Sec. 8, lot 2;

Sec. 9, lots 3 and 4, NE¼ of SW¼;

Sec. 16, lots 1, 2, 3, 4, 5, 6, 7, and 8, W½ of NE¼, NW¼ of NW¼;

Sec. 21, lots 1, 2, 3, and 4;

Sec. 27, lots 2, 3, and 4;

Sec. 28, lots 1, 2, 3, 4, and 5, E½ of NW¼, SW¼ of SE¼;

Sec. 33, lots 1, 2, and 3, NE¼ of NE¼, SW¼ of NE¼;

Sec. 34, lots 1 and 3.

P.L.R.S 3

T. 6 S., R. 31 E., Sec. 6, lot 8;

Sec. 18, lots 7 and 8;

Sec. 19, lots 6, 7, and 8, E½ of W½;

Sec. 29, lots 1 and 2, SW¼ of NW¼;

Sec. 30, lots 5, 6, 7, 8, and 9, NE¼ of NW¼, NW¼ of SE¼.

T. 6 S., R. 30 E., Sec. 2, lot 7, SW¼ of SE¼;

Sec. 3, lots 5, 6, and 7, SW¼ of NW¼;

Sec. 4, lots, 2, 3, 4, 5, 6, and 7, SE¼ of NW¼.

T. 5 S., R. 30 E., Sec. 30, lots 3 and 4, SE¼ of SW¼;

Sec. 31, lots 1 and 2, NE¼, E½ of NW¼, NE¼ of SW¼, N½ of SE¼;

Sec. 32, S½ of NW¼, SW¼, S½ of SE¼;

Sec. 33, NE¼ of SW¼, S½ of SW¼, N½ of SE¼, SW¼ of SE¼;

Sec. 34, NW¼ of SW¼.

T. 5 S., R. 29 E., Every smallest legal subdivision any portion of which lies within one-quarter mile of the Gila River.

T. 6 S., R. 29 E., Every smallest legal subdivision any portion of which lies within one-quarter mile of the Gila River.

T. 6 S., R. 28 E., Sec. 30, SE¼ of SE¼;

Sec. 31, lots 4, 5, 6, 7, 8, 9, 10, 11, 12, and 13, NE¼ of SW¼;

Every smallest legal subdivision in remainder of township, any portion of which lies within one-quarter mile of the Gila River.

T. 7 S., R. 28 E., Sec. 6, N½ of NW¼.

T. 6 S., R. 27 E., Sec. 35, lot 3;

Sec. 36, lots 4 and 5.

P.D.R. 85

T. 7 S., R. 27 E., Sec. 1, N½ of NE¼;
Sec. 2, lot 2;
Sec. 3, lots 8, 15, and 17;
Sec. 9, lots 11 and 13;
Sec. 16, lots 2 and 3, NE¼ of NW¼;
Sec. 17, lot 7;
Sec. 18, lots 5, 9, and 11.

T. 7 S., R. 26 E., Sec. 5, lot 9;
Sec. 6, lot 7, 8, 11, and 12;
Sec. 8, lots 3, 4, 5, and 12, NW¼ of NW¼;
Sec. 9, lots 1, 2, 3, 4, 5, 6, 7, 8, 9, and 10, NE¼ of NE¼;
Sec. 10, lots 2, 5, 6, 7, and 8;
Sec. 13, lot 7;
Sec. 14, lots 3, 4, 5, and 9.

T. 7 S., R. 25 E., Sec. 1, lot 2.

T. 6 S., R. 25 E., Sec. 7, lots 4 and 7;
Sec. 18, lots 11 and 12;
Sec. 20, lots 2, 3, 4, 7, 8, 9, and 10;
Sec. 21, lots 5, 6, and 7;
Sec. 22, lot 5;
Sec. 26, lots 2, 5, 6, and 8;
Sec. 27, lots 5, 6, and 8;
Sec. 28, lots 1 and 2;
Sec. 35, lots 4, 5, 6, 7, and 9;
Sec. 36, lots 1, 2, 3, 4, 5, and 6, SW¼ of NW¼, NE¼ of SW¼.

T. 6 S., R. 24 E., Sec. 2, lot 7;

Sec. 3, lots 10, 11, 12, 15, 16, and 19;

Sec. 4, lots 11, 12 and 14;

Sec. 11, lots 3, 4, 8 and 9;

Sec. 12, lots 4, 5, 6, 7, 8 and 10.

T. 5 S., R. 24 E., Sec. 6, lot 8, SE¼ of SW¼;

Sec. 7, N½ of W½;

Sec. 29, W½ of W½;

Sec. 32, W½ of NW¼;

T. 5 S., R. 23 E., Sec. 1, lots 2, 3, and 4, S½ of NE¼, N½ of SE¼;

T. 4 S., R. 23 E., Sec. 26, SW¼ of SW¼;

Sec. 36, SW¼ of NW¼, W½ of SW¼.

Inasmuch as portions of the land included in this withdrawal are unsurveyed, it is requested that appropriate notation be made on the records to show the withdrawal thereof, while unsurveyed, as well as after survey has been made.

Very respectfully,

Geo. Otis Smith
Director.

Approved Dec 9, 1909
and sent to General Land Office.

R. A. Ballinger
Secretary.

D-10 213

RMD:FWP

Memo

Carded
Dean

8

August 31, 1916.

The Honorable,

The Secretary of the Interior.

Sir:

In accordance with your general instructions, I recommend the withdrawal for water-power sites of the following areas, involving approximately 3,721 acres.

Respectfully,

Director.

Sept. 28, 1916
Respectfully referred to the President with favorable recommendation.

M

ORDER OF WITHDRAWAL

Power Site Reserve No. 546

Tularosa River, New Mexico

Under and pursuant to the provisions of the act of Congress approved June 25, 1910 (36 Stat., 847), entitled "An act to authorize the President of the United States to make withdrawals of public lands

R. M. W
I. M. A.

CLASSIFICATION BOARD.

GRAND JUNCTION BRANCH

in certain cases," as amended by act of Congress approved August 24, 1912 (37 Stat., 497), it is hereby ordered that the following described lands be, and the same are hereby, withdrawn from settlement, location, sale, or entry, and reserved for water-power sites:

New Mexico Meridian

T. 14 S., R. 10 E., Sec. 1, N½ of NE¼, SW¼; 240
Sec. 10, SE¼ of NE¼, SE¼ of SW¼, N½ of SE¼, SW¼ of SE¼; 200
Sec. 11, W½ of NE¼, S½ of NW¼, N½ of SW¼; 240
Sec. 12, SE¼ of NE¼, S½ of SW¼, NW¼ of SE¼; 160
Sec. 13, NW¼ of NW¼; 40
Sec. 14, E½ of NE¼, SW¼ of NE¼, NW¼ of SW¼; 160
Sec. 15, W½ of NW¼, NE¼ of NW¼, SE¼; 280
Sec. 21, N½ of SE¼; 80
Sec. 22, NW¼ of NE¼, NW¼. 200

T. 13 S., R. 11 E., Sec. 21, S½ of SE¼; 80
Sec. 22, S½ of SW¼, SW¼ of SE¼; 120
Sec. 23, S½ of SE¼; 80
Sec. 24, lot 3, SW¼ of SW¼; 401 77±
Sec. 25, lots 2 and 3; SW¼ of NW¼, NW¼ of SW¼; 154±
Sec. 26, SE¼ of NE¼, NW¼ of NW¼, E½ of SW¼, SW¼ of SW¼, E½ of SE¼, SW¼ of SE¼; 320
Sec. 27, NE¼ of NE¼, NE¼ of NW¼, SE¼ of SE¼; 120
Sec. 28, NW¼ of NE¼, NW¼; 200
Sec. 29, SE¼ of NE¼, S½ of SW¼, NE¼ of SE¼, W½ of SE¼; 240
Sec. 31, S½ of SE¼, NE¼ of SE¼; 120
Sec. 33, NW¼ of NE¼, NW¼. 200

T. 14 S., R. 11 E., Sec. 5, lot 3; 43±
Sec. 6, lots 1, 4, 5, 6, and 14, SE¼ of NE¼, W½ of SE¼, NE¼ of SE¼; 475±
Sec. 7, lots 2 and 3. 52±

3809 rough estimate

President

Oct. 2 1916.

Power Site Reserve No. 868

In certain cases," as amended by Act of Congress approved August 24, 1912 (37 Stat., 497), it is hereby ordered that the following described lands be, and the same are hereby, withdrawn from settlement, location, sale, or entry, and reserved for water-power sites:

New Mexico Meridian

T. 14 S., R. 10 E., Sec. 1, N½ of NE¼, SW¼;
Sec. 10, SE¼ of SE¼, SE¼ of SW¼, N½ of SE¼, SW¼ of SE¼;
Sec. 11, W½ of NE¼, S½ of NW¼, N½ of SW¼;
Sec. 12, SE¼ of NE¼, S½ of SW¼, NW¼ of SE¼;
Sec. 13, NW¼ of NW¼;
Sec. 14, N½ of NW¼, SW¼ of NE¼, NW¼ of SW¼;
Sec. 15, W½ of NW¼, NE¼ of NW¼, SW¼;
Sec. 21, W½ of SE¼;
Sec. 22, NW¼ of NE¼, NW¼.

T. 15 S., R. 11 E., Sec. 21, S½ of SE¼;
Sec. 22, S½ of SW¼, SW¼ of SW¼;
Sec. 23, S½ of SE¼;
Sec. 24, lot 3, SW¼ of SW¼;
Sec. 25, lots 2 and 3, SW¼ of NW¼, NW¼ of SW¼;
Sec. 26, SE¼ of NE¼, NW¼ of NW¼, E½ of SW¼, SW¼ of SW¼, E½ of SE¼, SW¼ of SE¼;
Sec. 27, NE¼ of NE¼, NE¼ of NW¼, SE¼ of SE¼;
Sec. 28, NW¼ of NE¼, NW¼;
Sec. 29, SE¼ of NE¼, S½ of SW¼, NE¼ of SE¼, W½ of SE¼;
Sec. 31, S½ of SE¼, NE¼ of SE¼;
Sec. 33, NW¼ of NE¼, NW¼.

T. 16 S., R. 11 E., Sec. 5, lot 3;
Sec. 6, lots 1, 4, 5, 6, and 14, SE¼ of NE¼, W½ of SW¼, NE¼ of SE¼;
Sec. 7, lots 2 and 3.

President

1914.

D-10217

RMD:FWP

8

Carded
Dean

Memo

August 31, 1916.

The Honorable,

The Secretary of the Interior.

Sir:

In accordance with your general instructions, I recommend the withdrawal for water-power sites of the following areas, involving approximately 15,246 acres.

Respectfully,

Director.

Sept. 28, 1916
Respectfully referred to the President with favorable recommendation.

ORDER OF WITHDRAWAL

Power Site Reserve No. 547

Penasco River, New Mexico

Under and pursuant to the provisions of the act of Congress approved June 25, 1910 (36 Stat., 847), entitled "An act to authorize the President of the United States to make withdrawals of public lands

LAND CLASSIFICATION BOARD.

in certain cases," as amended by act of Congress approved August 24, 1912 (37 Stat., 497), it is hereby ordered that the following described lands be, and the same are hereby, withdrawn from settlement, location, sale, or entry, and reserved for water-power sites:

New Mexico Meridian

T. 16 S., R. 16 E., Sec. 3, lots 10 to 15, inclusive, N½ of SE¼;
Sec. 4, lot 13, S½ of SW¼, SW¼ of SE¼;
Sec. 5, SW¼ of NE¼, S½ of NW¼, N½ of SW¼;
Sec. 6, SE¼ of NE¼, N½ of SE¼;
Sec. 7, NW¼ of NE¼, SE¼;
Sec. 8, E½ of NE¼, SW¼ of NE¼;
Sec. 9, N½;
Sec. 10, SW¼ of NE¼, S½ of NW¼, NW¼ of SE¼, E½ of SE¼;
Sec. 11, NE¼, SW¼ of SW¼;
Sec. 12, W½ of NE¼, SE¼ of NE¼, NW¼;
Sec. 13, NE¼ of NE¼, N½ of NW¼;
Sec. 17, SW¼ of NE¼, W½ of SE¼, E½ of SW¼;
Sec. 18, lots 1 to 5, inclusive, S½ of NE¼, N½ of SE¼;
Sec. 19, lot 2, SW¼ of NE¼;
Sec. 20, W½ of NE¼, E½ of NW¼, SW¼ of NW¼;
Sec. 24, W½ of NE¼, NW¼ of SE¼.

T. 16 S., R. 17 E., Sec. 7, S½ of NW¼, NE¼ of SW¼, SW¼ of SW¼, W½ of SE¼;
Sec. 18, NE¼, W½ of SE¼;
Sec. 19, NW¼ of NE¼, E½ of SE¼;
Sec. 20, NW¼ of SW¼, S½ of S½;
Sec. 21, S½ of S½;
Sec. 22, S½ of SW¼, SW¼ of SE¼;
Sec. 25, W½ of W½, SE¼ of SW¼, SW¼ of SE¼;
Sec. 26, N½, N½ of SW¼, NW¼ of SE¼;
Sec. 27, NE¼, N½ of NW¼, NW¼ of SW¼, SE¼ of SW¼;
Sec. 28, N½ of NW¼, S½;
Sec. 29, N½ of NE¼, SE¼ of SW¼, S½ of SE¼;
Sec. 34, N½ of NE¼.

Power Site Reserve No. 547

T. 17 S., R. 17 E., Sec. 12, NE¼, NE¼ of NW¼.

T. 17 S., R. 18 E., Sec. 3, W½ of SW¼, SE¼ of SW¼, SW¼ of SE¼;
Sec. 4, S½;
Sec. 5, S½;
Sec. 6, S½ of N½, NW¼ of NW¼, NE¼ of SE¼;
Sec. 7, W½ of NE¼, SE¼ of NE¼, NW¼, N½ of SE¼;
Sec. 8, N½ of S½;
Sec. 9, N½ of S½;
Sec. 10, N½ of N½, W½ of SW¼, SE¼ of SW¼;
Sec. 11, N½ of NW¼;
Sec. 12, S½ of S½, NW¼ of SW¼;
Sec. 13, S½;
Sec. 14, SW¼ of NE¼, NW¼, NW¼ of SW¼, E½ of SW¼, SE¼;
Sec. 15, N½ of NE¼.

T. 17 S., R. 19 E., Sec. 1, SW¼ of NE¼, S½ of NW¼, E½ of SW¼, NW¼ of SW¼, SE¼;
Sec. 3, S½ of S½, NE¼ of SE¼;
Sec. 4, S½ of S½;
Sec. 8, N½ of NE¼;
Sec. 9, N½ of N½;
Sec. 10, N½ of N½, S½ of S½;
Sec. 11, NE¼, NW¼ of NW¼, SW¼, N½ of SE¼;
Sec. 12, NE¼ of NE¼, S½ of NW¼, SW¼;
Sec. 13, E½, E½ of W½;
Sec. 17, NE¼, S½ of NW¼, NW¼ of SW¼;
Sec. 18, SE¼ of NE¼, W½ of NW¼, SW¼, NE¼ of SE¼, W½ of SE¼;
Sec. 24, NE¼ of NE¼.

T. 17 S., R. 20 E., Sec. 7, lots 1 and 2;
Sec. 13, S½ of NW¼, N½ of SW¼;
Sec. 14, S½ of N½, N½ of S½;
Sec. 15, S½ of N½;
Sec. 17, S½;
Sec. 18, lots 1, 2, 3, and 4, SE¼ of NW¼, E½ of SW¼;
Sec. 19, lots 1 and 2, S½ of NE¼, E½ of NW¼, NE¼ of SW¼, N½ of SE¼;
Sec. 20, N½ of NE¼, SW¼ of NW¼, N½ of S½;
Sec. 21, S½ of NE¼, SE¼ of NW¼, N½ of S½;
Sec. 22, N½;
Sec. 23, N½.

President

Sept. 30 1916

8 RMD:FWP

Memo
Dean

August 31, 1916.

The Honorable,

The Secretary of the Interior.

Sir:

In accordance with your general instructions, I recommend the withdrawal for water-power sites of the following areas, involving approximately 23,791 acres.

Respectfully,

Director.

Sept. 28, 1916

Respectfully referred to the President with favorable recommendation.

ORDER OF WITHDRAWAL

Power Site Reserve No. 548

Rio Grande, New Mexico

Under and pursuant to the provisions of the act of Congress approved June 25, 1910 (36 Stat., 847), entitled "An act to authorize the President of the United States to make withdrawals of public lands

LAND CLASSIFICATION BOARD.

in certain cases," as amended by act of Congress approved August 24, 1912 (37 Stat., 497), it is hereby ordered that the following described lands be, and the same are hereby, withdrawn from settlement, location, sale, or entry, and reserved for water-power sites:

New Mexico Meridian

T. 17 N., R. 6 E., (unsurveyed) All land within one-quarter mile of Rio Grande and situated outside of Santa Fe National Forest. 880

T. 18 N., R. 7 E., (unsurveyed) All land within one-quarter mile of Rio Grande and situated outside of Santa Fe National Forest. 840

T. 19 N., R. 7 E., (unsurveyed) All land within one-quarter mile of Rio Grande. 120

T. 23 N., R. 10 E.,
Sec. 11, lots 3 and 4, $NE\frac{1}{4}$ of $SW\frac{1}{4}$, $SW\frac{1}{4}$ of $SW\frac{1}{4}$;
Sec. 12, lots 3, 4, 5, 6, and 7, $SE\frac{1}{4}$ of $NE\frac{1}{4}$, $NE\frac{1}{4}$ of $NW\frac{1}{4}$, $SW\frac{1}{4}$ of $SW\frac{1}{4}$, $NW\frac{1}{4}$ of $SE\frac{1}{4}$;
Sec. 14, lots 1, 2, 3, and 4, $NE\frac{1}{4}$ of $NE\frac{1}{4}$, $SE\frac{1}{4}$ of $NW\frac{1}{4}$;
Sec. 15, lots 1 to 9, inclusive, $NW\frac{1}{4}$ of $NE\frac{1}{4}$, $SE\frac{1}{4}$ of $NE\frac{1}{4}$, $SW\frac{1}{4}$ of $NW\frac{1}{4}$, $NE\frac{1}{4}$ of $SE\frac{1}{4}$, $SW\frac{1}{4}$ of $SE\frac{1}{4}$;
Sec. 17, $S\frac{1}{2}$ of $S\frac{1}{2}$;
Sec. 19, lots 1 to 11, inclusive, $SE\frac{1}{4}$ of $SE\frac{1}{4}$;
Sec. 20, lot 5, $S\frac{1}{2}$ of $SW\frac{1}{4}$, $SE\frac{1}{4}$;
Sec. 21, lots 3 and 4, $S\frac{1}{2}$;
Sec. 22, lots 1 and 2, $W\frac{1}{2}$ of $E\frac{1}{2}$, $SE\frac{1}{4}$ of $NW\frac{1}{4}$, $SW\frac{1}{4}$, $SE\frac{1}{4}$ of $SE\frac{1}{4}$;
Sec. 25, $SW\frac{1}{4}$ of $SW\frac{1}{4}$;
Sec. 26, lots 1, 2, 3, and 4, $W\frac{1}{2}$ of $NW\frac{1}{4}$, $SE\frac{1}{4}$ of $NW\frac{1}{4}$, $E\frac{1}{2}$ of $SE\frac{1}{4}$; $NW\frac{1}{4}$ of $SE\frac{1}{4}$;
Sec. 27, lots 1 to 11, inclusive, $N\frac{1}{2}$ of $N\frac{1}{2}$;
Sec. 28, lots 3 to 11, inclusive; $SW\frac{1}{4}$ of $SE\frac{1}{4}$;
Sec. 29, lots 1 to 6, inclusive, $SW\frac{1}{4}$ of $NW\frac{1}{4}$, $N\frac{1}{2}$ of $SW\frac{1}{4}$;
Sec. 30, $NE\frac{1}{4}$, $NE\frac{1}{4}$ of $SE\frac{1}{4}$;
Sec. 33, $NE\frac{1}{4}$ of $NE\frac{1}{4}$;
Sec. 34, $N\frac{1}{2}$ of $N\frac{1}{2}$;
Sec. 35, lots 1 to 7, inclusive, $SW\frac{1}{4}$ of $NW\frac{1}{4}$, $NE\frac{1}{4}$ of $SW\frac{1}{4}$, $NW\frac{1}{4}$ of $SE\frac{1}{4}$, $SE\frac{1}{4}$ of $SE\frac{1}{4}$.

4320

27-11 none

T. 23 N., R. 11 E., (unsurveyed) — All land within one-quarter mile of Rio Grande.

T. 24 N., R. 11 E., (part unsurveyed) — Sec. 20, $SE\frac{1}{4}$ of $SE\frac{1}{4}$; Sec. 28, $W\frac{1}{2}$ of $SW\frac{1}{4}$; Sec. 29, lots 1, 5, 6, 7, and 8, $NW\frac{1}{4}$ of $NE\frac{1}{4}$; Sec. 31, $SE\frac{1}{4}$ of $SE\frac{1}{4}$; Sec. 33, $NW\frac{1}{4}$ of $NW\frac{1}{4}$, $NW\frac{1}{4}$ of $SW\frac{1}{4}$; All land within one-quarter mile of Rio Grande.

T. 25 N., R. 11 E., (unsurveyed) — All land within one-quarter mile of Rio Grande.

T. 26 N., R. 11 E., (unsurveyed) — All land within one-quarter mile of Rio Grande.

T. 31 N., R. 11 E., Sec. 1, lots 1 and 3; Sec. 11, lot 1, $SE\frac{1}{4}$ of $NE\frac{1}{4}$, $SE\frac{1}{4}$; Sec. 14, $W\frac{1}{2}$ of $NE\frac{1}{4}$, $SE\frac{1}{4}$ of $NE\frac{1}{4}$, $SE\frac{1}{4}$; Sec. 23, $E\frac{1}{2}$ of $E\frac{1}{2}$; Sec. 24, $W\frac{1}{2}$ of $W\frac{1}{2}$; Sec. 25, $W\frac{1}{2}$ of $NW\frac{1}{4}$, $SE\frac{1}{4}$ of $NW\frac{1}{4}$, $E\frac{1}{2}$ of $SW\frac{1}{4}$, $NW\frac{1}{4}$ of $SW\frac{1}{4}$, $SE\frac{1}{4}$; Sec. 26, $E\frac{1}{2}$ of $NE\frac{1}{4}$.

T. 32 N., R. 11 E., Sec. 24, lots 1 and 4; Sec. 25, lots 1, 2, 3, and 4.

T. 27 N., R. 12 E., (unsurveyed) — All land within one-quarter mile of Rio Grande and situated outside of Carson National Forest.

T. 28 N., R. 12 E., (unsurveyed) — All land within one-quarter mile of Rio Grande, or within one mile of Rio Colorado, and situated outside of Carson National Forest.

T. 29 N., R. 12 E., Sec. 5, $W\frac{1}{2}$ of $NE\frac{1}{4}$, $E\frac{1}{2}$ of $NW\frac{1}{4}$, $NE\frac{1}{4}$ of $SW\frac{1}{4}$, $W\frac{1}{2}$ of $SE\frac{1}{4}$, $SE\frac{1}{4}$ of $SE\frac{1}{4}$; Sec. 8, $NE\frac{1}{4}$ of $NE\frac{1}{4}$; Sec. 9, $W\frac{1}{2}$; Sec. 17, $E\frac{1}{2}$ of $E\frac{1}{2}$, $W\frac{1}{2}$ of $SE\frac{1}{4}$; Sec. 20, $W\frac{1}{2}$ of $NE\frac{1}{4}$, $E\frac{1}{2}$ of $W\frac{1}{2}$, $SW\frac{1}{4}$ of $SW\frac{1}{4}$, $NW\frac{1}{4}$ of $SE\frac{1}{4}$; Sec. 29, $NW\frac{1}{4}$, $NE\frac{1}{4}$ of $SW\frac{1}{4}$, $W\frac{1}{2}$ of $SW\frac{1}{4}$; Sec. 30, $E\frac{1}{2}$ of $SE\frac{1}{4}$; Sec. 31, $NE\frac{1}{4}$, $E\frac{1}{2}$ of $SW\frac{1}{4}$, $W\frac{1}{2}$ of $SE\frac{1}{4}$, $NE\frac{1}{4}$ of $SE\frac{1}{4}$;

Power Site Reserve No. 548

T. 29 N., R. 12 E., (continued)	Sec. 33, $E\frac{1}{2}$ of $SE\frac{1}{4}$;	
	Sec. 34, $NE\frac{1}{4}$ of $NE\frac{1}{4}$, $S\frac{1}{2}$ of $N\frac{1}{2}$, $S\frac{1}{2}$;	
	Sec. 35, all.	
T. 30 N., R. 12 E.,	Sec. 6, $NE\frac{1}{4}$, $E\frac{1}{2}$ of $SW\frac{1}{4}$, $NW\frac{1}{4}$ of $SW\frac{1}{4}$;	1520
	Sec. 7, $W\frac{1}{2}$ of $E\frac{1}{2}$, $E\frac{1}{2}$ of $NW\frac{1}{4}$, $NE\frac{1}{4}$ of $SW\frac{1}{4}$;	
	Sec. 17, $W\frac{1}{2}$ of $W\frac{1}{2}$;	
	Sec. 18, $E\frac{1}{2}$ of $E\frac{1}{2}$, $NW\frac{1}{4}$ of $NE\frac{1}{4}$;	
	Sec. 19, $E\frac{1}{2}$ of $SE\frac{1}{4}$;	
	Sec. 20, $W\frac{1}{2}$ of $W\frac{1}{2}$;	
	Sec. 29, $SW\frac{1}{4}$;	
	Sec. 30, $NE\frac{1}{4}$, $NE\frac{1}{4}$ of $SE\frac{1}{4}$.	
T. 31 N., R. 12 E.,	Sec. 30, $SW\frac{1}{4}$ of $SW\frac{1}{4}$;	685
	Sec. 31, $W\frac{1}{2}$.	

President

Sept. 20 1916.

D-10 23

RMD:FWP

Carded Dean

Memo

August 31, 1916.

The Honorable,

The Secretary of the Interior.

Sir:

In accordance with your general instructions, I recommend the withdrawal for water-power sites of the following areas, involving approximately 4,661 acres.

Respectfully,

Geo. Otis Smith

Director.

Sept. 12, 1916

Respectfully referred to the President with favorable recommendation.

LAND CLASSIFICATION BOARD.

ORDER OF WITHDRAWAL

Power Site Reserve No. 549

Embudo River and Rio del Pueblo, New Mexico

Under and pursuant to the provisions of the act of Congress approved June 25, 1910 (36 Stat., 847), entitled "An act to authorize the President of the United States to make withdrawals of public lands

R.M.D.

L.M.G.

in certain cases," as amended by act of Congress approved August 24, 1912 (37 Stat., 497), it is hereby ordered that the following described lands be, and the same are hereby, withdrawn from settlement, location, sale, or entry, and reserved for water-power sites:

New Mexico Meridian

T. 22 N., R. 11 E., Sec. 5, lots 1, 2, 3, and 4, W½ of NE¼, SE¼ of NE¼, NW¼, N½ of S½;
Sec. 6, lots 1, 2, 3, and 4, N½, N½ of S½.
1059.02

T. 23 N., R. 11 E., All lands within one-half mile of Rio del Pueblo and Embudo River, exclusive of Picuris Pueblo.
3602.0

President

Sept. 15 1916.

D-10

RMD:FWP

8

Carded
Dean

Memo

August 31, 1916.

The Honorable,

The Secretary of the Interior.

Sir:

In accordance with your general instructions, I recommend the withdrawal for water-power sites of the following areas, involving 920 acres.

Respectfully,

Geo. Otis Smith

Director.

Sept. 20, 1916

Respectfully referred to the President with favorable recommendation.

ORDER OF WITHDRAWAL

Power Site Reserve No. 551

Gila River, New Mexico

Under and pursuant to the provisions of the act of Congress approved June 25, 1910 (36 Stat., 847), entitled "An act to authorize the President of the United States to make withdrawals of public lands

LAND CLASSIFICATION BOARD.

in certain cases," as amended by act of Congress approved August 24, 1912 (37 Stat., 497), it is hereby ordered that the following described lands be, and the same are hereby, withdrawn from settlement, location, sale, or entry, and reserved for water-power sites:

New Mexico Meridian

T. 18 S., R. 18 W., Sec. 23, SW¼ of NW¼;
Sec. 24, NW¼ of NE¼, N½ of NW¼.

T. 19 S., R. 19 W., Sec. 9, SE¼ of SW¼;
Sec. 18, N½ of NE¼, SW¼ of NW¼, W½ of SW¼;
Sec. 19, NW¼ of NE¼, S½ of SW¼.

T. 19 S., R. 20 W., Sec. 15, S½ of SE¼, SE¼ of SW¼;
Sec. 22, NW¼ of NW¼;
Sec. 23, SE¼ of NE¼;
Sec. 24, E½ of NE¼, N½ of SW¼;
Sec. 25, NE¼ of NE¼.

President.

Sept. 21 1916.

349 .747 G46
151

D-1334

Carded
Dean

8

LMA:FWP

Memo

January 15, 1917.

The Honorable,

The Secretary of the Interior.

Sir:

In accordance with your general instructions, I recommend the withdrawal for water-power sites of the following areas, involving approximately 1,360 acres.

Respectfully,

Geo. Otis Smith

Director.

Jan. 31, 1917

Respectfully referred to the President with favorable recommendation.

Mah

ORDER OF WITHDRAWAL

Power Site Reserve No. 574 VLB

Pecos River, New Mexico

Under and pursuant to the provisions of the act of Congress approved June 25, 1910 (36 Stat., 847), entitled "An act to authorize the President of the United States to make withdrawals of public lands

LAND CLASSIFICATION BOARD.

in certain cases," as amended by act of Congress approved August 24, 1912 (37 Stat., 497), it is hereby ordered that the following described lands be, and the same are hereby, withdrawn from settlement, location, sale, or entry, and reserved for water-power sites:

New Mexico Meridian

T. 22 S., R. 27 E., Sec. 23, NE¼ of NE¼.

T. 22 S., R. 28 E., Sec. 29, SW¼ of SE¼;
Sec. 33, SW¼ of NW¼, SW¼.

T. 23 S., R. 28 E., Sec. 3, S½ of NW¼, S½;
Sec. 4, lots 1, 2, 3, and 4, S½ of N½;
Sec. 5, lot 1, S½ of NE¼, E½ of SW¼, N½ of SE¼, SW¼ of SE¼;
Sec. 9, NE¼ of NW¼.

President.

Feb. 1 1917.

D-022

RWD:FWP Memo

8

See Roswell 035692

March 15, 1917.

The Honorable,

The Secretary of the Interior.

Sir:

In accordance with your general instructions, I recommend the withdrawal for electrical transmission lines of the following area, involving approximately 6 acres.

Respectfully,

Mah

April 5, 1917
Respectfully referred to the President with favorable recommendation.

Director.

LAND CLASSIFICATION BOARD.

Inclosure No. 6799:
Blueprint.

ORDER OF WITHDRAWAL

Power Site Reserve No. 596 VLB

Transmission line in New Mexico No. 1

Under and pursuant to the provisions of the act of Congress approved June 25, 1910 (36 Stat., 847), entitled "An act to authorize the President of the United States to make withdrawals of public lands

Original returned to L. C. B. for enclosure. Ex. Div. 4/8/17.

in certain cases," as amended by act of Congress approved August 24, 1912 (37 Stat., 497), it is hereby ordered that the following described land be, and the same is hereby, withdrawn from settlement, location, sale, or entry, and reserved for purposes of electrical transmission lines:

All portions of the following described land lying within 50 feet of the center line of the right of way shown on a map filed in the Roswell land office on September 27, 1916, by the Parsons Mining Company as a part of its application (Roswell 035692) for right of way for a transmission line:

New Mexico Meridian

T. 7 S., R. 11 E., Sec. 26, E½ of NE¼.

_____
President.

April 6 1917.

8

Memo

March 16, 1920.

The Honorable,

The Secretary of the Interior.

Sir:

In accordance with your general instructions, I recommend the withdrawal for power-site reserve of the following area involving approximately 2,970 acres in New Mexico, and 80 acres in California.

Respectfully,

Director.

May 20, 1920

Respectfully referred to the President with favorable recommendation.

Map

ORDER OF WITHDRAWAL

Power Site Reserve No. 740
Rio Grande and Rio Colorado, New Mexico,
North Fork Feather River, California.

Under and pursuant to the provisions of the act of Congress approved June 25, 1910 (36 Stat., 847), entitled "An act to authorize the President of the United States to make withdrawals

NJT-PMP
Mar.12,1920.

LAND CLASSIFICATION BOARD

of public lands in certain cases," as amended by act of Congress approved August 24, 1912 (37 Stat., 497), it is hereby ordered that the following described lands be, and the same are hereby, withdrawn from settlement, location, sale, or entry, and reserved for water-power sites:

NEW MEXICO

New Mexico Meridian

T. 27 N., R. 12 E., all unpatented lands within 1/4 mile on the west side of the center line of Rio Grande and situated outside of Power Site Reserve No. 548.

T. 28 N., R. 12 E., Sec. 1, N½, unpatented portion;
Sec. 2, NE¼, unpatented portion;
All unpatented lands west of the north and south quarter line of Sec. 2 within 1 mile of the center line of Rio Colorado on the north side or within 1/4 mile of the center line of Rio Grande on the west side and situated outside of Power Site Reserve No. 548.

T. 28 N., R. 13 E., Sec. 5, NW¼, unpatented portion within small holding claims boundary;
Sec. 6, N½, unpatented portion within small holding claims boundary.

CALIFORNIA

Mount Diablo Meridian

T. 28 N., R. 7 E., Sec. 3, SW¼ of SW¼;
Sec. 19, SW¼ of SE¼.

President

May 21 1920.

ORDER OF WITHDRAWAL

POWER SITE RESERVE NO. 759

Gila and San Francisco Rivers, Arizona and New Mexico.

Under and pursuant to the provisions of the act of Congress pproved June 25, 1910 (36 Stat., 847), entitled "An act to authorize he President of the United States to make withdrawals of public lands n certain cases," as amended by act of Congress approved August 24, 912 (37 Stat., 497), it is hereby ordered that the lands hereinafter escribed be, and the same are hereby, in so far as title thereto re- ains in the United States, withdrawn from settlement, location, sale, r entry, and reserved for power-site and reservoir purposes in connec- ion with the San Carlos irrigation project:

ARIZONA
Gila and Salt River Meridian.

T. 5 S., R. 28 E., (Unsurveyed) Sec. 25, S½;
Sec. 35, E½;
Sec. 36, all.

T. 6 S., R. 28 E., Sec. 1, all (partly unsurveyed);
Secs. 2 and 3 (unsurveyed); All lands
Secs. 10 to 16 " within 1
Secs. 21 to 23 " mile of
Secs. 26 to 28 " Gila River.
Sec. 29, all;
Sec. 30, N½, SW¼, N½ of SE¼, SW¼ of SE¼;
Sec. 31, lots 1, 2, 3;
Sec. 32, N½, SE¼ (unsurveyed);
Sec. 33, all;
Sec. 34, all.

T. 4 S., R. 29 E., Sec. 1, S½ of SE¼;
Sec. 12, lots 1-10, NE¼ of NE¼,
S½ of SW¼, NW¼ of SE¼;
Sec. 13, SW¼ of NE¼, W½, W½ of SE¼;
Sec. 24, E½, E½ of W½;
Sec. 25, lots 1, 3-7, N½ of NE¼,
SE¼ of SW¼, S½ of SE¼.

P.S.R. 759

T. 5 S., R. 29 E., Sec. 1, lots 1, 2, 3, 4, 7, 8, 9, 10, 11, 12, 13, 14, 15, 16, 17, and 18 (partly surveyed);
Secs. 10, 16, 17, and 20 (unsurveyed). All land within 1 mile of San Francisco River and Gila River;
Sec. 11, W½ of NE¼, W½;
Sec. 12, lots 2, 3, and 4;
Sec. 13, all;
Sec. 14, NW¼ of NW¼, E½ of SE¼;
Sec. 15, N½, N½ of SW¼;
Sec. 19, S½ of NE¼, S½;
Sec. 21, NW¼, N½ of SW¼;
Sec. 22, SE¼ of NE¼, NE¼ of SW¼, SE¼;
Sec. 23, all;
Sec. 24, lots 9 to 16, incl., W½;
Sec. 25, lots 1 to 4, incl., N½ of NW¼;
Sec. 27, SW¼ of SE¼;
Sec. 28, SW¼, W½ of SE¼, SE¼ of SE¼;
Sec. 29, SE¼ of SW¼, SE¼;
Sec. 30, N½ of N½, S½ of NW¼, W½ of SW¼;
Sec. 31, E½ of SE¼;
Sec. 32, NE¼, E½ of NW¼, SW¼ of NW¼, SW¼, NW¼ of SE¼;
Sec. 33, NE¼, N½ of NW¼;
Sec. 34, NW¼ of NE¼, S½ of NE¼, NW¼, NE¼ of SW¼, SE¼;
Sec. 35, S½ of N½, S½;
Sec. 36, lots 1 to 12, incl., W½.

T. 3 S., R. 30 E., (Partly surveyed) Secs. 1 and 2, all;
Sec. 3, S½ of NE¼, E½ of SW¼, SE¼;
Sec. 9, E½ of NE¼, SW¼ of NE¼, SW¼ of SW¼, E½ of SW¼, SE¼;
Secs. 10 to 12, incl.
Sec. 13, N½ of NE¼, NW¼, NW¼ of SW¼;
Secs. 14 and 15;
Sec. 16, N½, SW¼, W½ of SE¼, N½ of N½ of NE¼ of SE¼, S½ of S½ of SE¼ of SE¼;
Sec. 17, NE¼, SE¼ of NW¼, S½;
Sec. 19, E½ of NE¼, SE¼;
Sec. 20, E½ of NE¼, SW¼ of NE¼, W½ of NW¼, NW¼ of SW¼, S½ of SW¼, SE¼;
Sec. 21, all;
Sec. 22, N½, SW¼, N½ of SE¼, SW¼ of SE¼;
Sec. 23, N½ of NW¼, SW¼ of NW¼;
Sec. 27, W½ of NW¼;

P. S. R. 759

T. 3 S., R. 30 E., (Partly surveyed) (Cont'd).	Sec. 28, all; Sec. 29, all; Sec. 30, E½, E½ of SW¼; Secs. 31 and 32, all; Sec. 33, W½ of NE¼, W½.
T. 4 S., R. 30 E.,	Sec. 4, W½ Sec. 5, NE¼, SE¼ of SW¼, SE¼; Sec. 6, lots 1 to 7, incl., SW¼ of NE¼, SE¼ of NW¼, E½ of SW¼; Sec. 7, SW¼ of SE¼, E½ of SE¼; Sec. 8, N½ of NE¼, SW¼ of NE¼, W½, W½ of SE¼; Sec. 17, W½; Sec. 18, E½, E½ of NW¼; Sec. 19, E½ of E½, NW¼ of NE¼, SW¼ of SE¼; Sec. 20, W½; Sec. 29, W½, W½ of SE¼; Sec. 30, E½ of NE¼, NW¼ of NE¼, NE¼ of SE¼.
T. 5 S., R. 30 E.,	Sec. 5, W½; Sec. 6, lots 12, 18 to 20, incl., 23 and 24; Sec. 7, lot 4, NE¼ of NE¼, S½ of NE¼, SE¼ of SW¼, SE¼; Sec. 8, NW¼, N½ of SW¼, SW¼ of SW¼; Sec. 18, N½; Sec. 19, lot 4, SE¼ of SW¼; Sec. 28, S½ of S½; Sec. 29, S½ of NW¼, S½; Sec. 30, N½, NE¼ of SW¼, SE¼; Sec. 31, lots 3 and 4, SE¼ of SW¼, S½ of SE¼; Sec. 32, N½ of NW¼; Sec. 33, N½.
T. 6 S., R. 30 E., (Partly surveyed)	Sec. 1, N½; Sec. 3, lot 1, SW¼ of NE¼, SE¼ of NW¼, S½; Sec. 4, SW¼ of NW¼, S½; Sec. 5, E½, NW¼; Sec. 9, NE¼, NE¼ of NW¼ (unsurveyed); Sec. 10, N½, NE¼ of SE¼ (unsurveyed); Sec. 11, all.

P.S.R. 759

T. 6 S., R. 31 E., Sec. 5, SW¼;
Sec. 6, N½, E½ of SW¼, SE¼;
Sec. 7, lot 5;
Sec. 8, NE¼, E½ of NW¼,
NE¼ of SW¼, SE¼;
Sec. 18, lot 7;
Sec. 19, NE¼ of NW¼;
Sec. 20, S½ of NE¼, SE¼ of NW¼,
NE¼ of SW¼, N½ of SE¼,
SE¼ of SE¼;
Sec. 28, W½ of W½, SE¼ of SW¼;
Sec. 30, lots 5 and 7;
Sec. 31, all;
Sec. 33, W½, W½ of SE¼.

T. 2 S., R. 31 E., Unsurveyed. All lands within
T. 3 S., R. 31 E., 1 mile of San Francisco
T. 2 S., R. 32 E., River.
T. 3 S., R. 32 E.,

NEW MEXICO
New Mexico Meridian

T. 14 S., R. 16 W., Secs. 11 to 14, 23, 24, 26, 27. All
(Partly surveyed) lands within 1 mile of Gila River.
Sec. 15, E½, NW¼, N½ of SW¼, SE¼ of SW¼;
Sec. 16, all;
Sec. 17, SE¼;
Sec. 18, S½ of S½;
Secs. 19 and 20, all;
Sec. 21, NW¼ of NE¼, S½ of NE¼,
NW¼, S½;
Sec. 22, NE¼, S½ of NW¼, S½;
Sec. 28, all;
Sec. 29, S½ of SE¼ of NE¼ of NE¼,
E½ of W½ of SE¼ of NE¼,
E½ of SE¼ of NE¼,
NW¼, S½;
Sec. 30, E½;
Sec. 31, lots 1, 2, 3, 4, NE¼ of NE¼,
S½ of NE¼, SE¼ of NW¼,
NE¼ of SW¼, N½ of SE¼,
SE¼ of SE¼;
Sec. 32, W½ of E½, W½.

P.S.R. 759

T. 15 S., R. 16 W., Sec. 5, W½;
Sec. 6, lots 1, 3, 4, SE¼ of NE¼, SW¼ of SE¼, E½ of SE¼;
Sec. 7, N½;
Sec. 8, NW¼.

T. 15 S., R. 17 W., Sec. 14, NW¼ of NW¼.

T. 16 S., R. 17 W., Sec. 21, NE¼ of SE¼;
Sec. 22, E½ of NW¼, N½ of SW¼;
Sec. 27, NW¼ of SE¼.

T. 17 S., R. 17 W., Sec. 8, NE¼, N½ of SE¼, SW¼ of SE¼;
Sec. 9, N½ of NE¼, SE¼ of NE¼, N½ of NW¼, SW¼ of NW¼, SE¼ of SW¼, SE¼;
Sec. 10, NW¼, N½ of SW¼;
Sec. 16, all;
Sec. 17, W½ of NE¼, SE¼;
Sec. 21, E½ of NE¼, W½ of NW¼, S½;
Sec. 22, W½;
Sec. 27, W½;
Sec. 28, all;
Sec. 32, E½;
Sec. 33, all.

T. 19 S., R. 19 W., Sec. 1, lots 2, 3;
Sec. 3, N½, N½ of SW¼, NW¼ of SE¼;
Sec. 4, NE¼, SE¼ of NW¼, SW¼, N½ of SE¼, SW¼ of SE¼;
Sec. 7, S½;
Sec. 8, NE¼ of NE¼, S½ of N½, N½ of SW¼, SW¼ of SW¼, SE¼;
Sec. 9, W½ of NE¼, NW¼, N½ of SW¼, SW¼ of SW¼, NW¼ of SE¼, SE¼ of SE¼;
Sec. 10, SE¼ of NE¼, S½ of S½;
Sec. 11, NW¼ of NE¼, S½ of NE¼, E½ of NW¼, NE¼ of SW¼, S½ of SW¼ of SE¼;
Sec. 12, S½ of N½, S½;
Sec. 15, N½, SW¼;
Sec. 17, S½ of S½;
Sec. 18, lot 1, NE¼ of NW¼;
Sec. 19, NE¼ of NE¼, S½ of NE¼, SE¼;
Sec. 20, N½, SW¼;
Sec. 30, lots 1, 2, 3, 4, NE¼, E½ of NW¼, NE¼ of SW¼.

P.S.R. 759

T. 11 S., R. 20 W., Sec. 3, lots 1, 2, 3, 4, 6, 7, 8, 11, 18, 19, 20, $SW\frac{1}{4}$;
Sec. 4, lots 4, 5, 12, 13, 14, 19, 20, $S\frac{1}{2}$;
Sec. 5, lots 1, 2, 3, 6, 7, 8, $N\frac{1}{2}$ of lot 9, lots 11, 14, $S\frac{1}{2}$ of lot 16, lots 17, 19, $S\frac{1}{2}$;
Sec. 6, $E\frac{1}{2}$ of $SE\frac{1}{4}$;
Sec. 7, $E\frac{1}{2}$;
Sec. 8, all;
Sec. 9, all;
Sec. 10, $W\frac{1}{2}$ of $E\frac{1}{2}$, $W\frac{1}{2}$;
Sec. 15, $W\frac{1}{2}$ of $E\frac{1}{2}$, $W\frac{1}{2}$;
Sec. 16, all;
Sec. 17, $E\frac{1}{2}$, $NW\frac{1}{4}$;
Sec. 18, $NE\frac{1}{4}$ of $NE\frac{1}{4}$;
Sec. 20, $E\frac{1}{2}$ of $E\frac{1}{2}$, $W\frac{1}{2}$ of $NE\frac{1}{4}$;
Sec. 21, all;
Sec. 22, all;
Sec. 23, $E\frac{1}{2}$ of $NW\frac{1}{4}$, $N\frac{1}{2}$ of $SW\frac{1}{4}$, $SW\frac{1}{4}$ of $SW\frac{1}{4}$;
Sec. 26, $SW\frac{1}{4}$ of $SW\frac{1}{4}$, $SW\frac{1}{4}$ of $SE\frac{1}{4}$;
Sec. 27, $N\frac{1}{2}$ of $NE\frac{1}{4}$, $W\frac{1}{2}$, $SE\frac{1}{4}$ of $SE\frac{1}{4}$;
Sec. 28, $E\frac{1}{2}$, $NW\frac{1}{4}$, $NE\frac{1}{4}$ of $SW\frac{1}{4}$;
Sec. 33, $E\frac{1}{2}$;
Sec. 34, $N\frac{1}{2}$, $SW\frac{1}{4}$, $W\frac{1}{2}$ of $SE\frac{1}{4}$;
Sec. 35, $W\frac{1}{2}$ of $NE\frac{1}{4}$, $NW\frac{1}{4}$, $N\frac{1}{2}$ of $SW\frac{1}{4}$, $SE\frac{1}{4}$ of $SW\frac{1}{4}$, $W\frac{1}{2}$ of $SE\frac{1}{4}$.

T. 12 S., R. 20 W., Sec. 1, lot 4, $SW\frac{1}{4}$ of $NW\frac{1}{4}$, $SW\frac{1}{4}$;
Sec. 2, $E\frac{1}{2}$;
Sec. 3, $W\frac{1}{2}$ of $E\frac{1}{2}$, $W\frac{1}{2}$;
Sec. 4, $NE\frac{1}{4}$;
Sec. 10, $NW\frac{1}{4}$ of $NE\frac{1}{4}$, $S\frac{1}{2}$ of $NE\frac{1}{4}$, $E\frac{1}{2}$ of $W\frac{1}{2}$, $SE\frac{1}{4}$;
Sec. 11, $E\frac{1}{2}$ of $E\frac{1}{2}$ of $NE\frac{1}{4}$, $NW\frac{1}{4}$ of $SW\frac{1}{4}$, $E\frac{1}{2}$ of $SE\frac{1}{4}$;
Sec. 12, $W\frac{1}{2}$;
Sec. 13, $W\frac{1}{2}$ of $W\frac{1}{2}$;
Sec. 14, $E\frac{1}{2}$ of $NE\frac{1}{4}$, $S\frac{1}{2}$ of $SW\frac{1}{4}$, $NE\frac{1}{4}$ of $SE\frac{1}{4}$, $S\frac{1}{2}$ of $SE\frac{1}{4}$;
Sec. 15, $E\frac{1}{2}$, $E\frac{1}{2}$ of $W\frac{1}{2}$;
Sec. 22, all;
Sec. 23, $E\frac{1}{2}$, $N\frac{1}{2}$ of $NW\frac{1}{4}$, $SW\frac{1}{4}$ of $NW\frac{1}{4}$, $NW\frac{1}{4}$ of $SW\frac{1}{4}$, $S\frac{1}{2}$ of $SW\frac{1}{4}$;
Sec. 24, $W\frac{1}{2}$;
Sec. 26, all;
Sec. 27, all;
Sec. 28, $E\frac{1}{2}$, $SW\frac{1}{4}$;
Sec. 29, $S\frac{1}{2}$;

P.S.R. 759

T. 12 S., R. 20 W.,)Cont'd)	Sec. 30,	S½ of SW¼, SE¼;
	Secs. 31 to 34,	all;
	Sec. 35,	W½.
T. 13 S., R. 20 W.,	Sec. 3,	NW¼;
	Sec. 4,	N½;
	Sec. 5,	N½, N½ of S½;
	Sec. 6,	all.
T. 19 S., R. 20 W.,	Sec. 7,	lot 2, N½ of SE¼, SE¼ of SE¼;
	Sec. 8,	NW¼ of SW¼, S½ of S½;
	Sec. 13,	S½ of S½;
	Sec. 14,	S½ of NW¼, S½;
	Sec. 15,	S½ of N½, N½ of S½, SW¼ of SW¼;
	Sec. 16,	S½;
	Sec. 17,	NE¼, N½ of NW¼, SE¼ of NW¼, S½ of SW¼, E½ of SE¼;
	Sec. 18,	lot 4, SE¼ of SW¼, S½ of SE¼;
	Sec. 19,	lots 1, 2, 3, NE¼, E½ of NW¼, NE¼ of SW¼, N½ of SE¼;
	Sec. 20,	W½ of NE¼, W½, W½ of SE¼, SE¼ of SE¼;
	Sec. 21,	N½ of NE¼, NE¼ of NW¼;
	Sec. 22,	S½ of SW¼, SE¼;
	Sec. 23,	N½ of NE¼, SW¼ of SW¼;
	Sec. 24,	W½ of NE¼, NW¼;
	Sec. 25,	SW¼ of NE¼, NW¼ of NW¼, S½ of NW¼, SW¼, W½ of SE¼;
	Sec. 26,	N½, NE¼ of SW¼, SE¼;
	Sec. 27,	N½, N½ of SW¼;
	Sec. 28,	E½ of NE¼, NW¼, N½ of S½;
	Sec. 29,	N½ of NE¼, SE¼ of NE¼.
T. 12 S., R. 21 W., (Unsurveyed)	All land within 1 mile of San Francisco River.	
T. 13 S., R. 21 W.,	Sec. 1,	lots 1, 2, 3, 4, S½ of N½, N½ of S½;
	Sec. 2,	lots 1, 2, 3, 4.

President.

Dec. 22 1924.

Copy to Federal Power Commission.
Copy to Office of Indian Affairs.

NEW MEXICO

WATER POWER DESIGNATIONS

NEW MEXICO

Water Power Designation

No. 1

D-10-b

WBH: HS:CEE:FWP

July 26, 1916.

The Honorable,

The Secretary of the Interior.

Sir:

In accordance with your instructions of November 15, 1910, I recommend the issuance of the following order of designation, affecting approximately 201,000 acres of land in New Mexico which have been ascertained to be valuable for the development of water power.

Respectfully,

Director.

LAND CLASSIFICATION BOARD.

May

VLB

WATER POWER DESIGNATION NO. 1

New Mexico No. 1

Under and pursuant to the provisions of section 10 of the act of Congress approved June 20, 1910 (36 Stat., 557, 564), entitled "An act to enable the people of New Mexico to form a constitution and State government and be admitted into the Union on an equal footing with the original States; * * * " the following-described lands are hereby designated as actually or prospectively valuable for the development of water powers or power for hydroelectric use or transmission, and notice is hereby given that under the terms of said act said lands are reserved to the United States and exempted from the operation of any and all grants made or confirmed thereby to the State of New Mexico:

New Mexico Meridian

Tularosa River:

T. 14 S., R. 10 E., Sec. 1, NE¼, S½;
Sec. 2, SE¼ of SE¼;
Sec. 10, SE¼ of NE¼, SE¼ of SW¼, SE¼;
Sec. 11, NE¼, S½ of NW¼, S½;
Sec. 12, N½, SW¼, NW¼ of SE¼;
Sec. 13, NW¼ of NW¼;
Sec. 14, N½, NW¼ of SW¼;
Sec. 15, all;
Sec. 16, SE¼ of NE¼, E½ of SW¼, SE¼;
Sec. 21, NE¼, E½ of NW¼, NE¼ of SW¼, N½ of SE¼;
Sec. 22, NW¼ of NE¼, NW¼.

T. 13 S., R. 11 E., Sec. 21, S½ of SE¼;
Sec. 22, S½ of SW¼, SW¼ of SE¼;
Sec. 23, S½ of SE¼;
Sec. 24, SW¼ of SW¼, lots 3 and 4;

1- N²NE⁴, SE⁴.
10-N²SE, SW⁴SE⁴
11- W²NE⁴, N²SW⁴.
12- SE⁴NE⁴, S²SW⁴, NW⁴SE⁴
14-NE⁴NE⁴, S²NE⁴
15-N²NW⁴, SW⁴NW⁴, SW⁴

Red notations = P.S.R 546

T. 13 S., R. 11 E., (continued) Sec. 25, lots 1, 2, and 3, W½ of NW¼, NW¼ of SW¼;
Secs. 26 to 28, inclusive;
Sec. 29, SE¼ of NE¼, S½ of SW¼, SE¼;
Sec. 31, lots 7 and 12, NE¼ of NE¼, S½ of NE¼, SE¼;
Sec. 32, N½, SW¼, N½ of SE¼, SW¼ of SE¼;
Sec. 33, NW¼ of NE¼, NW¼.

T. 14 S., R. 11 E., Sec. 5, N½ of NW¼, SW¼ of NW¼;
Sec. 6, lots 1 to 14, inclusive, S½ of NE¼, N½ of SE¼, SW¼ of SE¼;
Sec. 7, lots 2 and 3.

T. 15 S., R. 12 E., Sec. 19, S½ of N½, S½;
Sec. 20, SW¼ of NW¼, S½;
Sec. 21, NW¼ of SW¼, S½ of S½;
Sec. 27, SW¼ of NE¼, NW¼, N½ of SW¼, NW¼ of SE¼;
Sec. 28, N½;
Sec. 29, N½;
Sec. 30, N½ of N½.

Pecos River:

T. 16 N., R. 12 E., Sec. 4, W½;
Sec. 5, NE¼, E½ of SE¼;
Sec. 8, E½ of E½;
Sec. 9, W½;
Sec. 16, NW¼; lots 1 and 2,
Sec. 17, E½ of NE¼ lot 1.

T. 17 N., R. 12 E., Sec. 4, W½ of NE¼, W½;
Sec. 8, E½ of NE¼, SE¼ of SW¼, SE¼;
Sec. 9, W½;
Sec. 16, N½ of NW¼, SW¼ of NW¼;
Sec. 17, E½, E½ of W½;
Sec. 20, NE¼, W½, W½ of SE¼;
Sec. 29, W½ of NE¼, NW¼, N½ of SW¼, SE¼ of SW¼, SE¼;
Sec. 32, E½, E½ of W½, NW¼ of SW¼;
Sec. 33, W½.

T. 18 N., R. 12 E., Sec. 1, E½, SE¼ of NW¼, E½ of SW¼;
Sec. 2, W½ of NW¼;
Sec. 3, E½, N½ of SW¼;
Sec. 10, E½;
Sec. 12, NE¼, NE¼ of NW¼, S½ of NW¼, SW¼, W½ of SE¼;
Sec. 13, NW¼, N½ of SW¼;

Red Notations = P.S.R. 6-46

T. 18 N., R. 12 E., (continued) Sec. 14, S½ of NE¼, SW¼, N½ of SE¼, SW¼ of SE¼;
Sec. 15, E½;
Sec. 21, E½ of SE¼;
Sec. 22, NE¼, S½ of NW¼, S½;
Sec. 23, N½ of NW¼, SW¼ of NW¼, NW¼ of SW¼;
Sec. 27, W½ of NE¼, NW¼, N½ of SW¼, SW¼ of SW¼;
Sec. 28, NE¼ of NE¼, S½ of NE¼, SE¼;
Sec. 33, E½, S½ of NW¼, N½ of SW¼, SE¼ of SW¼;
Sec. 34, W½ of NW¼, NW¼ of SW¼.

T. 19 N., R. 12 E., Sec. 13, SE¼ of SE¼;
Sec. 21, S½ of NE¼, SE¼;
Sec. 22, W½ of SW¼;
Sec. 24, E½, SE¼ of NW¼, NE¼ of SW¼, S½ of SW¼;
Sec. 25, N½ of NE¼, SW¼ of NE¼, NW¼, N½ of SW¼, SW¼ of SW¼;
Sec. 26, NE¼ of NE¼, S½ of NE¼, NE¼ of SW¼, S½ of SW¼, SE¼;
Sec. 27, W½, W½ of SE¼, SE¼ of SE¼;
Sec. 28, NE¼, N½ of SE¼, SE¼ of SE¼;
Sec. 34, all;
Sec. 35, N½ of NE¼, SW¼ of NE¼, NW¼, N½ of SW¼;
Sec. 36, SE¼ of NE¼, SE¼.

T. 18 N., R. 13 E., (unsurveyed) All land of the United States which, when surveyed, shall be included within legal subdivisions situated in whole or in part within one-quarter mile of Pecos River or Mora Creek.

T. 19 N., R. 13 E., (unsurveyed) All land of the United States which, when surveyed, shall be included within legal subdivisions situated in whole or in part within one-quarter mile of Pecos River or Mora Creek below the mouth of its tributary, Valdez Creek.

T. 20 N., R. 13 E., (unsurveyed) All land of the United States which, when surveyed, shall be included within legal subdivisions situated in whole or in part within one-quarter mile of Pecos River.

8 FK

Penasco River:

T. 17 S., R. 13 E., Sec. 1, S½ of N½, S½;
Sec. 2, S½ of N½, S½;
Sec. 12, N½ of NE¼.

T. 18 S., R. 12 E., Sec. 14, SW¼ of NW¼, W½ of SW¼, SE¼ of
(continued)
Sec. 15, S½;
Sec. 16, S½;
Sec. 21, E½ of SW¼;
Sec. 22, S½ of SW¼, SE¼;
Sec. 27, W½ of NE¼, NW¼, E½ of SW¼, SW¼ of
SE¼;
Sec. 28, NE¼ of NW¼, E½ of NE¼, SE¼;
Sec. 33, NE¼ of NW¼, W½ of NE¼, SE¼ of SW¼,
SW¼ of SE¼.

T. 19 S., R. 12 E., Sec. 1, W½ of NW¼;
Sec. 11, E½ of NE¼, SW¼;
Sec. 12, E½ of SE¼;
Sec. 13, E½ of NE¼, NW¼ of NE¼, W½ of SW¼,
SW¼ of SE¼;
Sec. 24, NE¼ of NE¼, W½ of NE¼, W½ of SW¼, SE¼
of SW¼, SE¼;
Sec. 25, W½ of NW¼, NE¼ of NW¼, NW¼ of SW¼;
Sec. 26, NE¼, W½ of NW¼, NE¼ of SW¼;
Sec. 34, all;
Sec. 35, E½ of NW¼, NE¼, NW¼ of SW¼, NW¼ of SE¼;
Sec. 36, SE¼ of NW¼, SW¼.

T. 19 S., R. 13 E., All land of the United States which, when
(unsurveyed) surveyed, shall be included within legal
subdivisions situated in whole or in part
within one-quarter mile of Pecos River
or Rock Creek.

T. 19 S., R. 14 E., All land of the United States which, when
(unsurveyed) surveyed, shall be included within legal
subdivisions situated in whole or in part
within one-quarter mile of Pecos River
or Rock Creek below the mouth of its tri-
butary, Willow Creek.

T. 20 S., R. 12 E., All land of the United States which, when
(unsurveyed) surveyed, shall be included within legal
subdivisions situated in whole or in part
within one-quarter mile of Pecos River.

Penasco River:

T. 17 S., R. 10 E., Sec. 1, E½ of NE¼;
Sec. 2, E½ of NE¼;
Sec. 12, E½ of NE¼.

T. 16 S., R. 14 E., Sec. 13, S½ of SW¼, SE¼;
Sec. 23, E½, E½ of W½;
Sec. 24, N½, SW¼, N½ of SE¼;
Sec. 25, W½ of W½;
Sec. 26, all;
Sec. 27, NE¼ of SE¼, S½ of SE¼;
Sec. 34, all;
Sec. 35, N½, SW¼, NW¼ of SE¼.

T. 17 S., R. 14 E., Sec. 2, W½ of NW¼;
Sec. 3, N½, SW¼, N½ of SE¼, SW¼ of SE¼;
Sec. 4, SE¼ of NE¼, S½;
Sec. 5, S½;
Sec. 6, S½;
Sec. 7, N½, NE¼ of SW¼, N½ of SE¼;
Sec. 8, N½, N½ of S½;
Sec. 9, N½, N½ of S½;
Sec. 10, W½ of NE¼, NW¼, N½ of SW¼, NW¼ of SE¼.

T. 16 S., R. 15 E., Sec. 7, SE¼ of SE¼;
Sec. 8, S½ of S½;
Sec. 9, S½;
Sec. 10, S½;
Sec. 11, SW¼, NW¼ of SE¼, S½ of SE¼;
Sec. 12, SW¼ of SW¼;
Sec. 13, all;
Sec. 14, N½, N½ of SW¼, SE¼ of SW¼, SE¼;
Sec. 15, N½, N½ of S½,
Sec. 16, N½, SW¼, N½ of SE¼;
Sec. 17, all;
Sec. 18, NE¼, SE¼ of NW¼, S½;
Sec. 19, N½, N½ of SW¼;
Sec. 20, NW¼ of NW¼;
Sec. 23, NE¼ of NE¼;
Sec. 24, N½ of N½.

T. 16 S., R. 16 E., Sec. 2, SW¼, SW¼ of SE¼;
Sec. 3, SW¼ of NE¼, S½ of NW¼, S½;
Sec. 4, S½ of N½, S½;
Sec. 5, S½ of N½, S½;
Sec. 6, SE¼ of NE¼, SE¼;
Sec. 7, E½;
Sec. 8, N½, SW¼, W½ of SE¼;
Sec. 9, N½;
Sec. 10, N½, N½ of SE¼, SE¼ of SE¼;
Sec. 11, all;
Sec. 12, W½ of NE¼, SE¼ of NE¼, W½, SE¼;

3360

3440

5240

688.06

3-Lots 10,11,12, N²SE⁴
4-Lot 13, S²SW⁴,SW⁴SE⁴
5-SW⁴NE⁴,S²NW⁴,N²SW⁴
6-N²SE⁴
7-NW⁴NE⁴,SW⁴
8-NE⁴NE⁴,S²NE⁴
10-SW⁴NE⁴,S²NW,SE⁴SE⁴
11-NE⁴,SW⁴SW⁴
12-NW⁴

Red Notations = P.S.R. 547

T. 16 S., R. 16 E., (continued)
Sec. 13, E½, N½ of NW¼;
Sec. 14, N½ of NE¼, NE¼ of NW¼;
Sec. 17, W½ of E½, W½;
Sec. 18, all; 424.81
Sec. 19, lots 1 and 2, NE¼; 2005
Sec. 20, W½ of NE¼, NW¼;
Sec. 24, NE¼, N½ of SE¼, SE¼ of SE¼;
Sec. 25, NE¼ of NE¼.

13-NE⁴NE⁴
17-SW⁴NE⁴, E²SW⁴, W²SE⁴
18-Lots 2,3,4,5, NE⁴NE⁴, S²NE⁴, N²SE⁴
19-SW⁴NE⁴
20-NE⁴NW⁴, S²NW⁴
24-W²NE⁴, NW⁴SE⁴

T. 16 S., R. 17 E.,
Sec. 7, S½ of NW¼, SW¼, W½ of SE¼;
Sec. 18, N½, SW¼, W½ of SE¼;
Sec. 19, W½ of NE¼, W½, SE¼;
Sec. 20, NW¼ of SW¼, S½ of S½;
Sec. 21, S½ of S½;
Sec. 22, S½ of SW¼, SW¼ of SE¼;
Sec. 25, W½ of W½, SE¼ of SW¼, SW¼ of SE¼;
Secs. 26 to 29, inclusive;
Sec. 30, N½, NE¼ of SW¼, N½ of SE¼;
Sec. 34, N½ of NE¼;
Sec. 35, NE¼, N½ of NW¼, SE¼ of NW¼, N½ of SE¼, SE¼ of SE¼;
Sec. 36, W½ of NE¼, W½, SE¼.

7-NE⁴SW⁴, SW⁴SW⁴
18-NE⁴
19-NW⁴NE⁴, E²SE⁴
26-N², N²SW⁴, NW⁴SE⁴
27-NE⁴, N²NW⁴, NW⁴SW⁴, SE⁴SW⁴
28-N²NW⁴, S²
29-N²NE⁴, SE⁴SW⁴, S²SE⁴
6200 a.

T. 17 S., R. 17 E.,
Sec. 1, N½, N½ of SW¼, SE¼ of SW¼, SE¼;
Sec. 2, E½ of NE¼;
Sec. 12, NE¼, NE¼ of NW¼.

880

T. 17 S., R. 18 E.,
Sec. 3, NW¼ of SW¼, S½ of SW¼, SW¼ of SE¼;
Sec. 4, S½;
Sec. 5, S½;
Sec. 6, NW¼ of NW¼, S½ of N½, S½;
Sec. 7, N½, N½ of SE¼;
Sec. 8, N½, N½ of S½;
Sec. 9, N½, N½ of S½;
Sec. 10, all;
Sec. 11, S½ of NE¼, W½, SE¼;
Sec. 12, NW¼ of SW¼, S½ of S½;
Sec. 13, all;
Sec. 14, N½, N½ of SW¼, SE¼ of SW¼, SE¼;
Sec. 15, N½ of NE¼.

5,400
6-NE⁴SE⁴
7-NW⁴NE⁴, S²NE⁴, NW⁴
10-N²N² NW⁴SW⁴, S²SW⁴
11-N²NW⁴
13-92
14-SW⁴NE⁴, NW⁴

T. 17 S., R. 19 E.,
Sec. 1, SW¼ of NE¼, S½ of NW¼, S½;
Sec. 2, S½ of NE¼, SE¼ of NW¼, S½;
Sec. 3, NE¼ of SE¼, S½ of S½;
Sec. 4, S½ of S½;
Sec. 7, S½ of SW¼, SE¼;
Sec. 8, NE¼, S½ of NW¼, S½;

1-N²SW⁴, SE⁴SW⁴, SE⁴
6,040
8-N²NE⁴

Red Notations = P.S.R. 547

T. 17 S., R. 19 E., (continued)
Sec. 9, all;
Sec. 10, all;
Sec. 11, N½, SW¼, N½ of SE¼;
Sec. 12, all;
Sec. 13, E½, E½ of W½;
Sec. 16, NW¼ of NW¼;
Sec. 17, N½, NW¼ of SW¼;
Sec. 18, N½, SW¼, N½ of SE¼, SW¼ of SE¼;
Sec. 24, NE¼ of NE¼.

9-N²N²
10-N²N², S²S²
11-NE⁴, NW⁴NW⁴
12-NE⁴NE⁴, S²NW⁴, SW⁴
17-NE⁴, S²NW⁴
18-SE⁴NE⁴, W²NW⁴

T. 17 S., R. 20 E.,
Sec. 7, W½ of W½, SE¼ of SW¼;
Sec. 13, S½ of NW¼, SW¼;
Sec. 14, S½ of N½, S½;
Sec. 15, S½ of N½, S½;
Sec. 16, SE¼ of NE¼, S½;
Sec. 17, S½;
Sec. 18, NW¼ of NE¼, S½ of NE¼, W½, SE¼;
Sec. 19, N½, NE¼ of SW¼, N½ of SE¼;
Sec. 20, N½, N½ of S½;
Sec. 21, N½, N½ of S½;
Sec. 22, N½;
Sec. 23, N½;
Sec. 24, NW¼.

7-W²NW⁴
13-N²SW⁴
14-N²S²
4880

18-NW⁴NW⁴, S²NW⁴, SW⁴
19-S²NE⁴, NW⁴.
20-N²NE⁴ SW⁴NW⁴
21-S²NE⁴, SE⁴NW⁴

Rio Grande from Colorado-New Mexico State line to Embudo:

T. 23 N., R. 10 E.,
Sec. 1, NE¼ of SE¼, S½ of SE¼;
Sec. 11, SE¼ of NE¼, NE¼ of SW¼, S½ of SW¼, SE¼;
Sec. 12, NE¼, E½ of NW¼, SW¼ of NW¼, N½ of SW¼, SW¼ of SW¼, NW¼ of SE¼;
Sec. 14, N½ of NE¼, NW¼;
Sec. 15, NE¼, S½ of NW¼, SW¼, N½ of SE¼, SW¼ of SE¼;
Sec. 16, S½;
Sec. 17, S½ of S½;
Secs. 19 to 21, inclusive;
Sec. 22, W½ of E½, W½, SE¼ of SE¼;
Sec. 25, SW¼ of SW¼;
Sec. 26, NW¼ of NW¼, S½ of NW¼, S½;
Sec. 27, all;
Sec. 28, N½, N½ of SW¼, SE¼ of SW¼, SE¼;
Sec. 29, N½, N½ of S½;
Sec. 30, NE¼, NE¼ of SE¼;
Sec. 33, NE¼ of NE¼;
Sec. 34, N½ of N½;
Sec. 35, N½, NE¼ of SW¼, N½ of SE¼, SE¼ of SE¼;
Sec. 36, NW¼ of NE¼, S½ of NE¼, W½, SE¼.

11-Lot 4.
12-Lot 5, SE⁴NE⁴
15-Lots 6, 7, 8, 9.
19-Lots 1-11 inc, SE⁴SE⁴
20-Lot-5, S²SW⁴, SE⁴
21-Lots 3, 4, S2
22-Lots 1, 2, SW⁴
27-Lots 1-11 inc., N²N²
28-Lots 1-13 inc., SW⁴SE⁴
29-Lots 1-6 inc., SW¼+NW¼, N²SW⁴
35-Lots 1-7 inc. NE⁴SW⁴, N²SE⁴, SESE⁴

Red Notations = PSR-547

Blue Notations = P.S.R. 548

T. 23 N., R. 11 E., (unsurveyed) — All land of the United States which, when surveyed, shall be included within legal subdivisions situated in whole or in part within one-quarter mile of Rio Grande.

T. 24 N., R. 11 E., (part unsurveyed) — Sec. 20, SE¼ of SE¼;
Sec. 28, W½ of SW¼;
Sec. 29, E½, E½ of SW¼;
Sec. 31, SE¼ of SE¼;
Sec. 32, E½, E½ of NW¼, SW¼;
Sec. 33, NW¼, NW¼ of SW¼;
All land of the United States which, when surveyed, shall be included within legal subdivisions situated in whole or in part within one-quarter mile of Rio Grande.

T. 25 N., R. 11 E., (unsurveyed) — All land of the United States which, when surveyed, shall be included within legal subdivisions situated in whole or in part within one-quarter mile of Rio Grande.

T. 26 N., R. 11 E., (unsurveyed) — All land of the United States which, when surveyed, shall be included within legal subdivisions situated in whole or in part within one-quarter mile of Rio Grande.

T. 27 N., R. 11 E., (unsurveyed) — All land of the United States which, when surveyed, shall be included within legal subdivisions situated in whole or in part within one-quarter mile of Rio Grande.

T. 31 N., R. 11 E., Sec. 1, lots 1 and 3;
Sec. 2, lots 5 and 6, SE¼ of NE¼;
Sec. 11, lot 1, SE¼ of NE¼, SE¼;
Sec. 14, NW¼ of NE¼, S½ of NE¼, SE¼;
Sec. 23, E½ of E½;
Sec. 24, W½ of W½;
Sec. 25, NW¼ of NW¼, S½ of NW¼, N½ of SW¼, SE¼ of SW¼, SE¼;
Sec. 26, E½ of NE¼;
Sec. 36, NE¼ of NE¼.

T. 32 N., R. 11 E., Sec. 24, lots 1 and 4;
Sec. 25, lots 1, 2, 3, and 4;
Sec. 36, lots 1, 2, 3, and 4, E½ of SW¼.

T. 27 N., R. 12 E., (unsurveyed) — All land of the United States which, when surveyed, shall be included within legal subdivisions situated in whole or in part within one-quarter mile of Rio Grande.

Red notations = PSR 548

Water Power Designation No. 1, New Mexico No. 1

T. 28 N., R. 12 E., (part unsurveyed) Sec. 1, all; 1-40 acres N²
Sec. 21, all;
All land of the United States which, when surveyed, shall be included within legal subdivisions situated in whole or in part within one-quarter mile of Rio Grande, or within one mile of Rio Colorado. (and not in natl forest)

T. 29 N., R. 12 E., Sec. 4, SW¼ of SW¼;
5-NW⁴SE⁴, S²SE⁴ Sec. 5, W½ of NE¼, E½ of NW¼, NE¼ of SW¼, SE¼;
Sec. 8, NE¼ of NE¼;
Sec. 9, W½;
Sec. 16, N½ of NW¼, SW¼ of NW¼, NW¼ of SW¼;
Sec. 17, E½ of NE¼, SE¼;
Sec. 20, W½ of NE¼, E½ of W½, SW¼ of SW¼, NW¼ of SE¼;
Sec. 29, NW¼, N½ of SW¼, SW¼ of SW¼;
33-E²SE⁴ Sec. 30, E½ of SE¼;
34-NE⁴NE⁴, S²NE⁴, S²NW⁴, S² Sec. 31, NE¼, E½ of SW¼, N½ of SE¼, SW¼ of SE¼;
35-all. Sec. 32, NW¼ of NW¼.

T. 30 N., R. 12 E., Sec. 6, NW¼, N½ of SW¼, SE¼ of SW¼, W½ of SE¼;
6-NE⁴, N²SW⁴, SE⁴SW⁴ Sec. 7, W½ of NE¼, E½ of NW¼, NE¼ of SW¼, SE¼; 7-W²SE⁴
Sec. 17, W½ of W½;
Sec. 18, E½ of E½, NW¼ of NE¼;
Sec. 19, E½ of E½; 19-E²SE⁴
Sec. 20, W½ of W½;
Sec. 28, SW¼ of SW¼;
Sec. 29, W½, W½ of SE¼, SE¼ of SE¼; 29-SW⁴
Sec. 30, NE¼, NE¼ of SE¼;
Sec. 32, N½, SW¼, W½ of SE¼;
Sec. 33, W½ of NW¼.

T. 31 N., R. 12 E., Sec. 30, SW¼ of SW¼;
Sec. 31, SW¼ of NE¼, W½, NW¼ of SE¼. 31-W²

Grande through White Rock Canyon:

T. 17 N., R. 6 E., (unsurveyed) All land of the United States which, when surveyed, shall be included within legal subdivisions situated in whole or in part within one-quarter mile of Rio Grande. (and not in natl for.)

T. 18 N., R. 6 E., (unsurveyed) All land of the United States which, when surveyed, shall be included within legal subdivisions situated in whole or in part within one-quarter mile of Rio Grande.

Red Notations = PSR 548
Blue Notations = PSR 740.

T. 18 N., R. 7 E., (unsurveyed) — All land of the United States which, when surveyed, shall be included within legal subdivisions situated in whole or in part within one-quarter mile of Rio Grande. (and not in Nat'l Forest)

T. 19 N., R. 7 E., (unsurveyed) — All land of the United States which, when surveyed, shall be included within legal subdivisions situated in whole or in part within one-quarter mile of Rio Grande.

io Colorado and tributaries:

T. 28 N., R. 13 E., (unsurveyed) — All land of the United States which, when surveyed, shall be included within legal subdivisions situated in whole or in part within one-half mile of Rio Colorado or its tributary, Columbine Creek. 20a Sec 5 20a Sec 6

T. 29 N., R. 13 E., (part unsurveyed)
Sec. 13, $S\frac{1}{2}$ of $S\frac{1}{2}$;
Sec. 21, $S\frac{1}{2}$;
Sec. 22, $S\frac{1}{2}$;
Sec. 23, $S\frac{1}{2}$ of $NE\frac{1}{4}$, $SE\frac{1}{4}$ of $NW\frac{1}{4}$, $S\frac{1}{2}$;
Sec. 24, all;
Sec. 28, $N\frac{1}{2}$;
All land of the United States which, when surveyed, shall be included within legal subdivisions situated in whole or in part within one-half mile of Rio Colorado or Cabrasto Creek.

T. 28 N., R. 14 E., (unsurveyed) — All land of the United States which, when surveyed, shall be included within legal subdivisions situated in whole or in part within one-half mile of Rio Colorado.

T. 29 N., R. 14 E., (unsurveyed) — All land of the United States which, when surveyed, shall be included within legal subdivisions situated in whole or in part within one-half mile of Rio Colorado or East Fork of Cabrasto Creek.

Red Notations = P.S.R. 678
Blue Notations PSR. 740

T. 28 N., R. 15 E., (unsurveyed) — All land of the United States which, when surveyed, shall be included within legal subdivisions situated in whole or in part within one-half mile of Rio Colorado.

Rio Hondo:

T. 27 N., R. 13 E.,
Sec. 12, $S\frac{1}{2}$ of $SW\frac{1}{4}$; $SE\frac{1}{4}$;
Sec. 13, all;
Sec. 14, $NE\frac{1}{4}$, $S\frac{1}{2}$;
Sec. 22, $E\frac{1}{2}$, $NE\frac{1}{4}$ of $SW\frac{1}{4}$, $S\frac{1}{2}$ of $SW\frac{1}{4}$;
Sec. 23, $N\frac{1}{2}$, $SW\frac{1}{4}$, $N\frac{1}{2}$ of $SE\frac{1}{4}$, $SW\frac{1}{4}$ of $SE\frac{1}{4}$;
Sec. 24, $N\frac{1}{2}$ of $NE\frac{1}{4}$, $NW\frac{1}{4}$;
Sec. 26, all land of the United States in the $NW\frac{1}{4}$;
Sec. 27, $N\frac{1}{2}$, all land of the United States in the $SW\frac{1}{4}$, and $N\frac{1}{2}$ of $SE\frac{1}{4}$;
Sec. 28, $E\frac{1}{2}$;
Sec. 33, all land of the United States in the $N\frac{1}{2}$ of $NE\frac{1}{4}$.

T. 27 N., R. 14 E., (unsurveyed) — All land of the United States which, when surveyed, shall be included within legal subdivisions situated in whole or in part within one-half mile of Rio Hondo.

Rio Lucero:

T. 26 N., R. 13 E., (unsurveyed) — All land of the United States which, when surveyed, shall be included within legal subdivisions situated in whole or in part within one mile of Rio Lucero.

T. 26 N., R. 14 E., (unsurveyed) — All land of the United States which, when surveyed, shall be included within legal subdivisions situated in whole or in part within one-half mile of Rio Lucero.

Embudo River:

T. 22 N., R. 10 E., (unsurveyed) — All land of the United States which, when surveyed, shall be included within legal subdivisions situated in whole or in part within one-half mile of Embudo River.

T. 22 N., R. 11 E., Sec. 5, lots 1, 2, 3, and 4, NW¼ of NE¼, S½ of NE¼, NW¼, N½ of S½;
Sec. 6, lots 1, 2, 3, and 4, N½, N½ of S½.

T. 23 N., R. 11 E., (unsurveyed) All land of the United States which, when surveyed, shall be included within legal subdivisions situated in whole or in part within one-half mile of Rio del Pueblo and Embudo River.
All lands within ¼ mile of Rio Grande

T. 21 N., R. 12 E., Sec. 1, lots 1, 2, and 3, SE¼ of SW¼, S½ of SE¼;
Sec. 12, E½, E½ of W½;
Sec. 13, E½.

T. 22 N., R. 12 E., (unsurveyed) All land of the United States which, when surveyed, shall be included within legal subdivisions situated in whole or in part within one mile of Rio del Pueblo.

T. 23 N., R. 12 E., (unsurveyed) All land of the United States which, when surveyed, shall be included within legal subdivisions situated in whole or in part within one mile of Rio del Pueblo.

T. 21 N., R. 13 E., (unsurveyed) All land of the United States which, when surveyed, shall be included within legal subdivisions situated in whole or in part within one-half mile of Santa Barbara Creek.

T. 22 N., R. 13 E., (unsurveyed) All land of the United States which, when surveyed, shall be included within legal subdivisions situated in whole or in part within one mile of Rio del Pueblo.

T. 23 N., R. 13 E., (unsurveyed) All land of the United States which, when surveyed, shall be included within legal subdivisions situated in whole or in part within one mile of Rio del Pueblo.

T. 22 N., R. 14 E., (unsurveyed) All land of the United States which, when surveyed, shall be included within legal subdivisions situated in whole or in part within one-quarter mile of Rio del Pueblo.

Red Notation = PSR 549

Blue Notation - PSR 548

T. 22 N., R. 11 E.
(unsurveyed)

T. 21 N., R. 12 E.

T. 22 N., R. 12 E.
(unsurveyed)

T. 21 N., R. 13 E.
(unsurveyed)

T. 22 N., R. 13 E.
(unsurveyed)

T. 22 N., R. 14 E.
(unsurveyed)

Santa Cruz River tributaries:

T. 20 N., R. 10 E., (unsurveyed) — All land of the United States which, when surveyed, shall be included within legal subdivisions situated in whole or in part within one-half mile of Rio Chiquito, Rio Quemado, and Medio Creek.

T. 20 N., R. 11 E., (unsurveyed) — All land of the United States which, when surveyed, shall be included within legal subdivisions situated in whole or in part within one-half mile of Rio Chiquito.

Nambe Creek:

T. 19 N., R. 10 E., (part unsurveyed)
Sec. 22, $S\frac{1}{2}$ of $S\frac{1}{2}$;
Sec. 26, $SW\frac{1}{4}$ of $NW\frac{1}{4}$, $S\frac{1}{2}$;
Sec. 27, all;
Sec. 29, $SW\frac{1}{4}$, $W\frac{1}{2}$ of $SE\frac{1}{4}$;
Sec. 30, lots 1, 2, 7, and 8;
Sec. 34, $N\frac{1}{2}$ of $NE\frac{1}{4}$;
Sec. 35, $N\frac{1}{2}$ of $N\frac{1}{2}$;
All land of the United States which, when surveyed, shall be included within legal subdivisions situated in whole or in part within one-half mile of Nambe Creek.

Jemez Creek:

T. 18 N., R. 3 E.,
Sec. 3, $SW\frac{1}{4}$ of $NW\frac{1}{4}$, $SW\frac{1}{4}$, $SW\frac{1}{4}$ of $SE\frac{1}{4}$;
Sec. 4, all;
Sec. 5, lots 1, 2, 3, 4, 5, and 6, $S\frac{1}{2}$ of $NE\frac{1}{4}$, $SE\frac{1}{4}$ of $NW\frac{1}{4}$, $E\frac{1}{2}$ of $SW\frac{1}{4}$, $SE\frac{1}{4}$;
Sec. 10, $NW\frac{1}{4}$ of $NE\frac{1}{4}$, $N\frac{1}{2}$ of $NW\frac{1}{4}$.

T. 19 N., R. 3 E.,
Sec. 20, lots 3, 4, 5, and 6, $E\frac{1}{2}$ of $E\frac{1}{2}$;
Sec. 21, $SW\frac{1}{4}$ of $NW\frac{1}{4}$, $SW\frac{1}{4}$;
Sec. 28, $W\frac{1}{2}$;
Sec. 29, lots 1, 2, 3, and 4, $E\frac{1}{2}$ of $E\frac{1}{2}$, $SW\frac{1}{4}$ of $SE\frac{1}{4}$;
Sec. 32, lots 1, 2, 3, and 4, $E\frac{1}{2}$;
Sec. 33, $W\frac{1}{2}$.

Gila River:

T. 12 S., R. 13 W.,
Sec. 18, $W\frac{1}{2}$ of $W\frac{1}{2}$;
Sec. 19, $W\frac{1}{2}$ of $W\frac{1}{2}$;
Sec. 30, $S\frac{1}{2}$ of $SW\frac{1}{4}$;
Sec. 31, $W\frac{1}{2}$ of $NE\frac{1}{4}$, $SE\frac{1}{4}$ of $NE\frac{1}{4}$, $W\frac{1}{2}$, $SE\frac{1}{4}$;
Sec. 32, $SW\frac{1}{4}$ of $NW\frac{1}{4}$, $SW\frac{1}{4}$, $SW\frac{1}{4}$ of $SE\frac{1}{4}$.

T. 13 S., R. 13 W., Sec. 3, SW¼ of NW¼, SW¼;
Sec. 4, S½ of NE¼, S½;
Sec. 5, W½ of NE¼, W½, SE¼;
Secs. 6 to 8, inclusive;
Sec. 9, N½ of NE¼, SW¼ of NE¼, W½;
Sec. 10, N½ of NW¼, SE¼ of NW¼;
Sec. 17, W½ of E½, W½;
Sec. 18, all;
Sec. 19, all;
Sec. 20, NW¼ of NE¼, NW¼, N½ of SW¼, SW¼ of SW¼;
Sec. 30, N½ of NW¼.

T. 12 S., R. 14 W., Sec. 13, NE¼ of NE¼, S½ of NE¼, SE¼;
Sec. 22, SW¼ of NE¼, W½, SE¼;
Sec. 23, S½ of S½;
Sec. 24, E½, NE¼ of SW¼, S½ of SW¼;
Sec. 25, all;
Sec. 26, N½, N½ of S½, SE¼ of SE¼;
Sec. 27, NE¼, NE¼ of NW¼;
Sec. 36, N½, N½ of SE¼.

T. 13 S., R. 14 W., (unsurveyed) All land of the United States which, when surveyed, shall be included within legal subdivisions situated in whole or in part within one-half mile of Gila River on north side and one-quarter mile of Gila River on south side.

T. 14 S., R. 14 W., (unsurveyed) Sec. 3, all;
Sec. 4, all;
Sec. 5, S½;
Secs. 7 to 10, inclusive;
Sec. 15, N½, SW¼;
Secs. 16 to 21, inclusive;
Sec. 28, W½;
Sec. 29, all;
Sed. 30, all;
Sec. 32, N½;
Sec. 33, NW¼.

T. 14 S., R. 15 W., (unsurveyed) All land of the United States which, when surveyed, shall be included within legal subdivisions situated in whole or in part within one mile of Gila River on north side, and one-quarter mile of Gila River on South side.

T. 14 S., R. 16 W., (unsurveyed) — All land of the United States which, when surveyed, shall be included within legal subdivisions situated in whole or in part within one-half mile of Gila River on north side, and one-quarter mile of Gila River on south side.

T. 17 S., R. 17 W., Sec. 32, E½ of NE¼, SE¼; 3-SE⁴SW⁴
Sec. 33, N½ of NE¼, SW¼ of NE¼, NW¼, W½ of SW¼.

T. 18 S., R. 17 W., Sec. 5, NE¼, E½ of NW¼, SW¼, W½ of SE¼;
Sec. 6, E½ of SE¼;
Sec. 7, NE¼ of NE¼, S½ of NE¼, SE¼ of NW¼, NE¼ of SW¼, S½ of SW¼, W½ of SE¼;
Sec. 8, NW¼ of NW¼;
Sec. 18, N½ of NW¼, SW¼ of NW¼.

T. 18 S., R. 18 W., Sec. 13, S½ of NE¼, NE¼ of SW¼, S½ of SW¼, SE¼;
Sec. 14, SE¼ of SE¼;
Sec. 23, NE¼, S½ of NW¼, SW¼, N½ of SE¼; 23-SW⁴NW⁴
Sec. 24, NW¼ of NE¼, N½ of NW¼;
Sec. 26, NW¼ of NW¼.

T. 19 S., R. 19 W., Sec. 9, SE¼ of SW¼, SW¼ of SE¼;
Sec. 16, NW¼ of NE¼, NW¼;
Sec. 17, N½, N½ of S½;
Sec. 18, NE¼, S½ of NW¼, S½; 18-N²NE⁴, SW⁴NW⁴, W²SW⁴
Sec. 19, NW¼ of NE¼, W½. 19-NW⁴N²SW⁴
19-NW⁴NE⁴, S²SW⁴

T. 19 S., R. 20 W., Sec. 15, SE¼ of SW¼, S½ of SE¼;
Sec. 20, E½ of NE¼, NE¼ of SE¼;
Sec. 21, NW¼ of NW¼, S½ of N½, S½; 21-SW⁴, N²SE⁴, SW⁴SE⁴
Sec. 22, N½, N½ of SW¼; 22-NE⁴, NE⁴NW⁴, S²NW⁴, NW⁴NW⁴
Sec. 23, S½ of NE¼, NW¼, N½ of SW¼, SE¼ of SW¼, SE¼; 23-SW⁴NE⁴, SE⁴NE⁴
Sec. 24, E½ of NE¼, S½; 24-N²SW⁴, S²SW⁴, SE⁴
Sec. 25, N½ of NE¼, NE¼ of NW¼. 25-NW⁴NE⁴, NE⁴NE⁴

Mineral and White Water creeks:

T. 10 S., R. 19 W., Sec. 19, SE¼ of SW¼, SE¼;
Sec. 20, SE¼ of NE¼, S½;
Sec. 21, S½ of NW¼, S½;
Sec. 22, S½ of SW¼;
Sec. 25, SW¼, W½ of SE¼, SE¼ of SE¼;
Sec. 26, S½ of NW¼, S½;

Red Notations = PSP-83.
Blue ✓ = PSR 551

T. 10 S., R. 19 W., (continued) Sec. 27, N½, N½ of SW¼, SE¼;
Sec. 28, NE¼, N½ of NW¼;
Sec. 29, N½ of N½;
Sec. 30, NE¼, NE¼ of NW¼, S½ of NW¼, SW¼, W½ of SE¼;
Sec. 31, N½ of NW¼;
Sec. 35, NE¼, N½ of NW¼;
Sec. 36, N½.

T. 11 S., R. 19 W., Sec. 3, S½ of SW¼;
Sec. 4, lots 19 and 20, SW¼, W½ of SE¼, SE¼ of SE¼;
Sec. 5, lots 13, 14, 15, and 16, S½ of N½, S½;
Sec. 6, lots 15, 16, 17, 18, and 19, E½ of SW¼, S½ of SE¼, NE¼ of SE¼, lot 23;
Sec. 7, W½ of NE¼, W½, NW¼ of SE¼;
Sec. 8, N½ of NE¼;
Sec. 9, N½, NE¼ of SW¼, SE¼;
Sec. 10, all;
Sec. 15, NE¼, N½ of NW¼, SE¼ of NW¼.

(Signed) Franklin K. Lane
Secretary.

August 7, 1916.

NEW MEXICO

POWER SITE CLASSIFICATIONS

NEW MEXICO

Power Site Classifications

No. 228
327
360
363

No. 368
371
393

V

Cumming.
Holland
Jones
Stebbins

MAY -8 1929

The Honorable,

The Secretary of the Interior.

Sir:

The following proposed order of classification embraces public lands adjacent to the constructed transmission lines of the Hagan Power and Electric Company, the Paramus Mining Company and the Manilla Valley Electric Company, rights of way for which are held under permit or grant from the Secretary of the Interior. Since these lands are occupied and used for the purpose of power transmission, I recommend the approval of the classification as power site lands (Power Site Classification No. 225, New Mexico No. 1) of the following areas involving approximately 49 acres. The lands listed are all shown to be public lands by search of status made by an employee of the Geological Survey on April 29, 1929.

Respectfully,

W. C. Mendenhall

Acting Director.

I concur:

Commissioner, General Land Office.

ROH:LLC
5/2/29.

CONSERVATION BRANCH

BOARD NOTARIZATION

POWER SITE CLASSIFICATION NO. 223

New Mexico No. 1

Transmission Line, New Mexico.

Under and pursuant to the provisions of the act of Congress approved March 3, 1879 (20 Stat., 394), I hereby classify as power sites the lands hereinafter described in so far as title thereto remains in the United States, and recommend that this classification be given full force and effect under Section 24 of the act of Congress approved June 10, 1920 (41 Stat., 1063).

All portions of the following described lands lying within 50 feet of the center line of the transmission line right of way applied for by the Magna Power and Electric Company, August 12, 1926, map of which is filed in the General Land Office under Santa Fe 094203:

New Mexico Meridian

T. 12 N., R. 6 E., Sec. 1, N½SW¼, SW¼SW¼, S½SE¼.
Sec. 3, NE¼NE¼.

T. 13 N., R. 6 E., Sec. 34, NW¼SE¼, S½SE¼.
Sec. 35, SW¼SW¼.

Cancelled by PS Can. 95

All portions of the following described lands lying within 50 feet of the center line of the transmission line right of way applied for by the Parsons Mining Company September 27, 1916, map of which is filed in the General Land Office under Roswell 035692:

New Mexico Meridian

T. 7 S., R. 11 E., Sec. 25, SW¼SW¼.

Cancelled by PS Can. 95 3-28-49

HOR:LLC
5/2/23.

Power Site Classification No. 2[illegible].

All portions of the following described lands lying within 20 feet of the center line of the transmission line right of way applied for by the Mesilla Valley Electric Company on October 27, 1928, map of which is filed in the General Land Office under Las Cruces 025110:

New Mexico Meridian

T. 25 S., R. 3 E., Sec. 21, NW¼NW¼, S½NW¼, NE¼SW¼ SW¼SE¼;
Sec. 28, SE¼NW¼, E½SE¼;
Sec. 34, NW¼, NE¼SW¼, W½SW¼;

T. 26 S., R. 3 E., Sec. 3, N½NE¼, SE¼NE¼;
Sec. 11, N½NW¼, SE¼NW¼, NE¼SW¼, W½SW¼;
Sec. 14, W½E½;
Sec. 23, NW¼NE¼.

W. C. Mendenhall

Acting Director

Approved May 16, 1929

MAY -8 1929

Secretary

Carbon to Federal Power Commission
Two carbons to General Land Office.
Carbon to Forest Service.

ROH:LLC
5/2/29.

ROH:LLC
5/5/29.

8

UNITED STATES
DEPARTMENT OF THE INTERIOR
GEOLOGICAL SURVEY
WASHINGTON

AUG 18 1941

The Honorable,

The Secretary of the Interior.

Sir:

The accompanying order of classification embraces lands adjacent to San Francisco River, New Mexico, which have potential value as power sites in connection with possible future development. I recommend the approval of this order (Power Site Classification No. 327, New Mexico) involving an area of 843 acres. The lands listed are shown to be public lands by search of status made by an employee of the Geological Survey on July 18, 1941.

Respectfully,

W. C. Mendenhall

Director.

I concur.

AUG 18 1941

Commissioner, General Land Office

ROH:mjm
8/13/41

CONSERVATION BRANCH

CONSERVATION BRANCH

74

545 546 547 548 549 551

Power Site Classification No. 327

San Francisco River, New Mexico

Under authority vested in me by the act of March 3, 1879 (20 Stat. 394; 43 U.S.C. 31,41), the following described lands are hereby classified as power sites and, in so far as title thereto remains in the United States and subject to valid existing rights, it is recommended that this classification be given full force and effect under the provisions of the act of June 10, 1920 (41 Stat. 1063; 16 U.S.C. 791), as amended by the act of August 26, 1935 (49 Stat. 838; 16 U.S.C. 791a):

New Mexico Principal Meridian

T. 11 S., R. 20 W., sec. 2, lots 30, 39, 42, 43, 44, and 45;
sec. 3, lots 30, and 42;
sec. 4, lots 36, and 37;
sec. 33, lots 6, and 9;
sec. 28, lots 1, 2, 4, 8, 9, and 9;
sec. 34, N½.

Director

AUG 18 1941

Approved

Assistant Secretary

Original and three carbons to General Land Office
Carbon to Federal Power Commission
Carbon to Bureau of Reclamation

ROH:mjm
8/15/41

UNITED STATES
DEPARTMENT OF THE INTERIOR
GEOLOGICAL SURVEY
WASHINGTON 25 D. C.

JUL 26 1944

norable,

The Secretary of the Interior

Through Bureau of Reclamation
Through General Land Office

Tuttle
Jones
Fortson

RV

The accompanying order of classification embraces land adjacent to Rio
, New Mexico, which has potential value for flowage in connection
possible future power development. I recommend the approval of this
(Power Site Classification No. 360, New Mexico) involving an area of
acres. The land listed is shown to be public land by search of status
employee of the Geological Survey on June 24, 1944.

Respectfully,

W. E. Wrather,
Director.

sur. Aug. 11, 1944

ssioner, General Land Office

jm
44

CONSERVATION BRANCH

UNITED STATES
DEPARTMENT OF THE INTERIOR
GEOLOGICAL SURVEY
WASHINGTON

UNITED STATES
DEPARTMENT OF THE INTERIOR
GEOLOGICAL SURVEY
WASHINGTON

Tubbs
Jones
Hotchkiss
RV

Power Site Classification No. 360

Rio Grande, New Mexico

Under authority vested in me by the act of March 3, 1879 (20 Stat. 394; 43 U.S.C. 31, 41), the following described land is hereby classified as power sites and, in so far as title thereto remains in the United States and subject to valid existing rights, it is recommended that this classification be given full force and effect under the provisions of the act of June 10, 1920 (41 Stat. 1063; 16 U.S.C. 818), as amended by the act of August 26, 1935 (49 Stat. 838; 16 U.S.C. Sup.III, 818):

T. 31 N., R. 11E.,
sec. 1, lot 2;
sec. 11, W½NE¼;
sec. 12, lot 1;
sec. 14, NE¼NE¼;
sec. 25, SW¼NE¼, and NE¼NW¼.

T. 32 N., R. 11 E.,
sec. 24, lot 2, SE¼SW¼;
sec. 25, E½W½.

T. 28 N., R. 12 E.,
sec. 6 NE¼SW¼;
sec. 7, NE¼NE¼;
sec. 19, W½SE¼;
sec. 29, SE¼SW¼;
sec. 30, W½NE¼;
sec. 32, NE¼NW¼, and SE¼;
sec. 33, SW¼.

T. 29 N., R. 12 E.,
sec. 31, SE¼NW¼, and SE¼SE¼.

T. 31 N., R. 12 E.,
sec. 30, SE¼SW¼.

Approved Aug 18 1944

Assistant Secretary

Director

JUL 26 1944

Original and three carbons to General Land Office
Carbon to Federal Power Commission
Carbon to Bureau of Reclamation
Carbon to Secretary's office

NJT:mjm
7/11/44

Power Site Classification No. 380

Rio Grande, New Mexico

Under authority vested in me by the act of March 3, 1879 (20 Stat. 394; 43 U.S.C. 31, 41), the following described land is hereby classified as power sites and, in so far as title thereto remains in the United States and subject to valid existing rights, it is recommended that this classification be given full force and effect under the provisions of the act of June 10, 1920 (41 Stat. 1063; 16 U.S.C. 818), as amended by the act of August 26, 1935 (49 Stat. 838; 16 U.S.C. Supp.III, 818):

T. 31 N., R. 11E.,
sec. 1, lot 2;
sec. 11, W½NW¼;
sec. 12, lot 1;
sec. 14, NW¼NE¼;
sec. 25, SW¼NE¼, and NW¼SE¼.

T. 32 N., R. 11 W.,
sec. 24, lot 2, SW¼SW¼;
sec. 25, N½W¼.

T. 28 N., R. 12 W.,
sec. 6 NW¼SW¼;
sec. 7, NW¼NW¼;
sec. 19, W½SW¼;
sec. 29, SW¼SW¼;
sec. 30, W½NW¼;
sec. 32, NW¼NW¼, and S½;
sec. 33, SW¼.

T. 29 N., R. 12 W.,
sec. 31, SW¼NW¼, and SW¼SW¼.

T. 31 N., R. 12 W.,
sec. 30, SW¼SW¼.

Approved

Director

JUL 26 1944

Assistant Secretary

Original and three carbons to General Land Office
Carbon to Federal Power Commission
Carbon to Bureau of Reclamation
Carbon to Secretary's office
MLT:mjm
7/11/44

UNITED STATES
DEPARTMENT OF THE INTERIOR
GEOLOGICAL SURVEY
WASHINGTON 25, D. C.

JUN - 7 1944

onorable,

The Secretary of the Interior.

Through Bureau of Reclamation
Through General Land Office

Tudor
Jones
Duncan

The accompanying order of classification embraces land in the basin of River, New Mexico, which has potential value for flowage in connection possible future power development. I recommend the approval of this (Power Site Classification No. 363, New Mexico) involving an area of 5,968 acres. The land listed in shown to be public land by search of status employee of the Geological Survey on May 25, 1944.

ur. July 14, 1944

Respectfully,

W. E. Wrather,
Director.

sioner, General Land Office

CONSERVATION BRANCH

UNITED STATES
DEPARTMENT OF THE INTERIOR
GEOLOGICAL SURVEY
WASHINGTON

Power Site Classification No. 363
Jemez River, New Mexico

Under authority vested in me by the act of March 3, 1879 (20 Stat. 394; 3.C. 31, 41), the following described land is hereby classified as power and, in so far as title thereto remains in the United States and subto valid existing rights, it is recommended that this classification be full force and effect under the provisions of the act of June 10, 1920 tat. 1063; 16 U.S.C. 818), as amended by the act of August 26, 1935 tat. 838; 16 U.S.C. Sup. V, 818):

New Mexico Principal Meridian

T. 15 N., R. 1 E.,
sec. 2, lots 3, and 4;
sec. 4, lots 1, 2, and 3;
sec. 7, lots 1, 2, 3, and 4, S½;
sec. 9, NE¼, E½NW¼, and S½ less 19.97 acres deeded by Santa Fe Pacific Railroad Company to Cuba Extension Railroad for right-of-way across S½ April 6, 1926;
sec. 10;
sec. 12, SW¼NE¼, SE¼NW¼, and N½SE¼.

T. 14 N., R. 2 E.,
sec. 1, lots 11, 12, 13, 14, and 17;
sec. 12, lot 1.

T. 15 N., R. 2 E.,
sec. 8, lots 3, and 4.

T. 13 N., R. 3 E.,
sec. 1, lots 1, and 10.

T. 14 N., R. 3 E.,
sec. 5, lot 5;
sec. 6, lots 4, 5, 6, 7, and 9;
sec. 7, lot 3.

T. 15 N., R. 3 E.,
sec. 31, lots 1, 2, 3, and 4.

T. 17 N., R. 3 E.,
sec. 30, lots 1, 2, 3, and 4;
sec. 31, lots X, 6, and 7.

CONSERVATION BRANCH

Power Site Classification No. 382
Jemez River, New Mexico

Under authority vested in me by the act of March 3, 1879 (20 Stat. 394; U.S.C. 31, 41), the following described land is hereby classified as power and, in so far as title thereto remains in the United States and subject to valid existing rights, it is recommended that this classification be in full force and effect under the provisions of the act of June 10, 1920 (41 Stat. 1063; 16 U.S.C. 818), as amended by the act of August 26, 1935 (49 Stat. 838; 16 U.S.C. Sup. V, 818):

New Mexico Principal Meridian

T. 18 N., R. 1 E.,
sec. 2, lots 3, and 4;
sec. 4, lots 1, 2, and 3;
sec. 7, lots 1, 2, 3, and 4, S½;
sec. 9, NE¼, N½SW¼, and S½ less 19.37 acres deeded by Santa Fe Pacific Railroad Company to Cuba Extension Railroad for right-of-way across S½ April 6, 1926;
sec. 10;
sec. 12, SW¼NW¼, SW¼, and W½SE¼.

T. 14 N., R. 2 E.,
sec. 1, lots 11, 12, 13, 14, and 17;
sec. 12, lot 1.

T. 15 N., R. 2 E.,
sec. 8, lots 3, and 4.

T. 15 N., R. 3 E.,
sec. 1, lots 1, and 10.

T. 14 N., R. 3 E.,
sec. 6, lot 8;
sec. 8, lots 4, 5, 6, 7, and 9;
sec. 7, lot 8.

T. 15 N., R. 3 E.,
sec. 31, lots 1, 2, 3, and 4.

T. 17 N., R. 3 E.,
sec. 30, lots 1, 2, 3, and 4;
sec. 31, lots 5, 6, and 7.

CONSERVATION BRANCH

T. 13 N., R. 4 E.,
sec. 4, lots 1 to 7 inclusive, $SW\frac{1}{4}NE\frac{1}{4}$, $E\frac{1}{2}NW\frac{1}{4}$, and $W\frac{1}{2}SE\frac{1}{4}$;
sec. 5, lots 1, 2, 3, 4, and 5, $W\frac{1}{2}NW\frac{1}{4}$, $SE\frac{1}{4}NW\frac{1}{4}$, and $S\frac{1}{2}$;
sec. 6, lots 1, and 2, $NE\frac{1}{4}$, $E\frac{1}{2}NW\frac{1}{4}$, $NE\frac{1}{4}SW\frac{1}{4}$, and $SE\frac{1}{4}$;
sec. 8, lots 3, 4, and 5, $N\frac{1}{2}$, $NE\frac{1}{4}SW\frac{1}{4}$, and $NW\frac{1}{4}SE\frac{1}{4}$;
sec. 9, lots 5, 6, and 7.

T. 14 N., R. 4 E.,
sec. 30, $S\frac{1}{2}$;
sec. 31.

UNITED STATES
DEPARTMENT OF THE INTERIOR
GEOLOGICAL SURVEY
WASHINGTON

Approved July 24, 1944

Director

Assistant Secretary

Original and three carbons to General Land Office
Carbon to Federal Power Commission
Carbon to Bureau of Reclamation

SECRETARY'S OFFICE

NJT:mjm
5/31/44

RECEIVED
AUG 14 1944
NORDEEN

CONSERVATION BRANCH

T. 15 N., R. 4 E.,
sec. 4, lots 1 to 7 inclusive, SW¼NE¼, N½W¼, and W½SW¼;
sec. 5, lots 1, 2, 3, 4, and 5, W½E½, SW¼W¼, and S½;
sec. 6, lots 1, and 2, SE¼, N½E¼, NE¼W¼, and SE¼;
sec. 8, lots 3, 4, and 5, NE¼, NE¼NW¼, and W½E½;
sec. 9, lots 5, 6, and 7.

T. 14 N., R. 4 E.,
sec. 30, S½;
sec. 31.

Approved _____

Director

_____

Assistant Secretary

Original and three carbons to General Land Office
Carbon to Federal Power Commission
Carbon to Bureau of Reclamation

SECRETARY'S OFFICE

NLT:mjm
5/31/44

UNITED STATES
DEPARTMENT OF THE INTERIOR
GEOLOGICAL SURVEY
WASHINGTON

AUG 9 1944

Tubbs
Nordeen.
Northrop

onorable,

The Secretary of the Interior.

Through Bureau of Reclamation
Through General Land Office

RV

The accompanying order of classification embraces land adjacent to Rio
, New Mexico, which has potential value for flowage in connection with
ble future power development. I recommend the approval of this order
Site Classification No. 368, New Mexico) involving an area of 4,927
. The land listed is shown to be public land by search of status by an
ree of the Geological Survey on June 1, 1944.

ur. Aug. 28, 1944

Respectfully,

W. E. Wrather,
Director.

sioner, General Land Office

jm

CONSERVATION BRANCH

UNITED STATES
DEPARTMENT OF THE INTERIOR
GEOLOGICAL SURVEY
WASHINGTON

CONSERVATION DIVISION

Power Site Classification No. 368
Rio Puerco, New Mexico

Tubbs
Nordeen.
Bottorff

Under authority vested in me by the act of March 3, 1879 (20 Stat. 394; .S.C. 31, 41), the following described land is hereby classified as power s and, in so far as title thereto remains in the United States and subject alid existing rights, it is recommended that this classification be given force and effect under the provisions of section 24 of the Act of June 10, , as amended by sec. 211 of the Act of August 26, 1935 (41 Stat. 1075, tat. 846; 16 U.S.C. sec. 818):

New Mexico Meridian

T. 2 N., R. 1 E.,
sec. 6, N½S½.

T. 3 N., R. 1 E.,
sec. 6, lots 2, and 3;
sec. 32, lot 1.

T. 4 N., R. 1 E.,
sec. 30, lot 1, NW¼NW¼.

T. 3 N., R. 1 W.,
sec. 1;
sec. 11;
sec. 12, N½, and SW¼;
sec. 13, lots 1, 2, and 5, W½NE¼, and NW¼;
sec. 14, SE¼;
sec. 23, NE¼, E½NW¼, and SE¼;
sec. 24, W½W½;
sec. 26, E½E½.

T. 4 N., R. 1 W.,
sec. 24.

T. 5 N., R. 1 W.,
sec. 24, lots 1, 2, 3, and 4.

T. 6 N., R. 1 W.,
sec. 6, lots 1, and 2;
sec. 14, lots 1, 2, and 3, SW¼SW¼;
sec. 26, lot 1.

T. 7 N., R. 1 W.,
sec. 18, lots 2, 3, and 4.

NOTED
AUG 14 1944
NORDEEN

Power Site Classification No. 358
Rio Puerco, New Mexico

Under authority vested in me by the act of March 3, 1879 (20 Stat. 394; U.S.C. 31, 41), the following described land is hereby classified as power and, in so far as title thereto remains in the United States and subject valid existing rights, it is recommended that this classification be given force and effect under the provisions of section 24 of the Act of June 10, as amended by sec. 211 of the Act of August 26, 1935 (41 Stat. 1075, Stat. 846; 16 U.S.C. sec. 818):

New Mexico Meridian

T. 2 N., R. 1 E.,
sec. 6, N½S½.

T. 3 N., R. 1 E.,
sec. 6, lots 2, and 3;
sec. 32, lot 1.

T. 4 N., R. 1 E.,
sec. 30, lot 1, NW¼NW¼.

T. 5 N., R. 1 W.,
sec. 1;
sec. 11;
sec. 12, N½, and SW¼;
sec. 13, lots 1, 2, and 3, W½NE¼, and NW¼;
sec. 14, SE¼;
sec. 23, NE¼, D½NW¼, and SE¼;
sec. 24, W½W½;
sec. 25, E½E½.

T. 4 N., R. 1 W.,
sec. 24.

T. 5 N., R. 1 W.,
sec. 24, lots 1, 2, 3, and 4.

T. 6 N., R. 1 W.,
sec. 6, lots 1, and 2;
sec. 14, lots 1, 2, and 3, SW¼SW¼;
sec. 26, lot 1.

T. 7 N., R. 1 W.,
sec. 18, lots 2, 3, and 4.

NOTED
AUG 14 1944
NORDEEN

T. 8 N., R. 1 W.,
sec. 4, lots 1, 2, 3, 4, 15, and 16, S½NE¼;
sec. 6, lots 1, 8, and 9.

T. 9 N., R. 1 W.,
sec. 4, lot 5;
sec. 10, lots 3, and 4, SW¼SE¼.

T. 10 N., R. 1 W.,
sec. 28, lots 1, 2, 3, and 4.

Approved Sept. 7, 1944

Assistant Secretary

Director

AUG 9 1944

Original and three carbons to General Land Office
Carbon to Federal Power Commission
Carbon to Bureau of Reclamation
Carbon to Secretary's Office

NJT:mjm
8/7/44

T. 8 N., R. 1 W.,
sec. 4, lots 1, 2, 3, 4, 12, and 16, SW¼;
sec. 8, lots 1, 2, and 3.

T. 9 N., R. 1 W.,
sec. 4, lot 8;
sec. 10, lots 2, and 4, SW¼SW¼.

T. 10 N., R. 1 W.,
sec. 28, lots 1, 2, 3, and 4.

Director

AUG 9 1944

Assistant Secretary

Original and three carbons to General Land Office
Carbon to Federal Power Commission
Carbon to Bureau of Reclamation
Carbon to Secretary's Office

T:mjm
7/44

T. 7 N., R. 1 W.,
sec. 12, lots 2, 3, and 4.

UNITED STATES
DEPARTMENT OF THE INTERIOR
GEOLOGICAL SURVEY
WASHINGTON

SEP -2 1944

Tubb
Nordem.
Northrop
ALB

The Honorable,

The Secretary of the Interior.

Through Bureau of Reclamation
Through General Land Office.

Sir:

The accompanying order of classification embraces land within the basin of Rio Chama, New Mexico, which has potential value for power sites in connection with possible future power development. I recommend the approval of this order(Power Site Classification No. 371, New Mexico) involving an area of 13,410 acres. The land listed is shown to be public land by search of status by an employee of the Geological Survey on June 19, 1944.

I concur. Act. 29, 1944

Respectfully,

(Sgd.) THOMAS B. NOLAN

Commissioner, General Land Office

Acting Director.

GEOLOGICAL SURVEY
CONSERVATION BRANCH

UNITED STATES
DEPARTMENT OF THE INTERIOR
GEOLOGICAL SURVEY
WASHINGTON

Power Site Classification No. 371

Rio Chama, New Mexico

Tubb
Nordem.
Northrop
ALB

Under authority vested in me by the act of March 3, 1879 (20 Stat. 394; U.S.C. 31, 41), the following described land is hereby classified as power s and, in so far as title thereto remains in the United States and subject valid existing rights, it is recommended that this classification be given force and effect under the provisions of section 24 of the Act of June 1920, as amended by sec. 211 of the Act of August 26, 1935 (41 Stat. 1075, Stat. 846; 16 U.S.C. sec. 818):

New Mexico Principal Meridian

T. 24 N., R. 3 E. unsurveyed,
secs. 4, 5, 6, 7, 8, 9, 10, 11, 12, 13, 14, 15, 16, 23, and 24, all lands within ½-mile of the Rio Chama exclusive of those embraced in Homestead Entry Surveys Nos. 193, 194, 195, and 198, and of those embraced in Canon de Chama and Piedra Lumbre Grants.

2454 a

T. 24 N., R. 4 E.,
sec. 2, lot 1;
sec. 3, lots 1 to 5, inclusive, S½NE¼, and N½NW¼;
sec. 4, W½W½;
sec. 5, NE¼, and E½SE¼;
sec. 11, lots 1 to 5, inclusive; lot 4 is now lots 7 & 8
sec. 12, lots 2, and 3;
sec. 13, lot 4.

T. 23 N., R. 5 E.,
sec. 4, lots 7, and 8;
sec. 8, lots 1, 2, 3, and 4, E½SE¼;
sec. 9, lots 1 to 7, inclusive, SE¼NW¼, and SW¼;
sec. 17, lots 1, and 2, NE¼, and SE¼NW¼.

NOTED
SEP 8- 1944
NORDEEN

T. 22 N., R. 7 E.,
sec. 1, SW¼SW¼;
sec. 11, lot 1;
sec. 12, SW¼NE¼, W½, and SE¼;
sec. 13;
sec. 23, lots 1, 2, 5, 6, and 7;
sec. 24, lot 1, NE¼, N½NW¼, SE¼NW¼, E½SW¼, N½SE¼, and SW¼SE¼;
sec. 25, lots 1, 2, 3, 6, 7, 9, and 10;
sec. 35, lots 3, 4, and 5.

GEOLOGICAL SURVEY
CONSERVATION BRANCH

Power Site Classification No. 371

Rio Chama, New Mexico

Under authority vested in me by the act of March 3, 1879 (20 Stat. 394; U.S.C. 31, 41), the following described land is hereby classified as power and, in so far as title thereto remains in the United States and subject valid existing rights, it is recommended that this classification be given force and effect under the provisions of section 24 of the Act of June 1920, as amended by sec. 211 of the Act of August 26, 1935 (41 Stat. 1075, Stat. 846; 16 U.S.C. sec. 818):

New Mexico Principal Meridian

T. 24 N., R. 3 E. unsurveyed,
secs. 4, 5, 6, 7, 8, 9, 10, 11, 12, 13, 14,
15, 16, 22, and 24, all lands within
½-mile of the Rio Chama exclusive of
those embraced in Homestead Entry
Surveys Nos. 193, 194, 195, and 198,
and of those embraced in Ojo Caliente de
Chama and Piedra Lumbre Grants.

T. 24 N., R. 4 E.,
sec. 2, lots 1;
sec. 3, lots 1 to 5, inclusive, S½NE¼, and N½SW¼;
sec. 4, W½W½;
sec. 5, NW¼, and W½SW¼;
sec. 11, lots 1 to 5, inclusive;
sec. 12, lots 2, and 3;
sec. 13, lot 4.

T. 23 N., R. 3 E.,
sec. 4, lots 7, and 8;
sec. 8, lots 1, 2, 3, and 4, W½E½;
sec. 9, lots 1 to 7, inclusive, E½NW¼, and SW¼;
sec. 17, lots 1, and 2, NW¼, and SW¼NW¼.

T. 22 N., R. 7 E.,
sec. 1, SW¼SW¼;
sec. 11, lot 1;
sec. 12, SW¼NW¼, W½, and SW¼;
sec. 13;
sec. 23, lots 1, 2, 5, 6, and 7;
sec. 24, lot 1, NW¼, N½SW¼, SW¼NW¼, N½SE¼, N½NE¼, and SW¼SW¼;
sec. 25, lots 1, 2, 3, 6, 7, 9, and 10;
sec. 36, lots 3, 4, and 5.

RECEIVED
SEP 8 - 1944
NORDEEN

GEOLOGICAL SURVEY
CONSERVATION BRANCH

T. 24 N., R. 7 E.,
sec. 1, SW¼SW¼;
sec. 11, lots 13, and 15;
sec. 12, SW¼NE¼, NW¼, and S½;
sec. 13, lots 3, and 4, NE¼, NE¼NW¼, SE¼SW¼, and SE¼;
sec. 14, lot 7;
sec. 24, NE¼, E½NW¼, E½SW¼, and W½SE¼;
sec. 25, NE¼NW¼, S½NW¼, SW¼, and W½SE¼;
sec. 26, E½SE¼;
sec. 35, lots 1, 2, 3, and 4, E½NE¼.

T. 22 N., R. 8 E.,
sec. 3, lot 5;
sec. 4, lots 5 to 17, inclusive;
sec. 5, lots 12, 13, 14, 19, and 20;
sec. 8, lots 1, 2, 7, 8, 9, 10, 14, 15, and 16;
sec. 9, lots 1, 2, 3, and 4;
sec. 17, lots 1, 2, 3, and 5 to 12, inclusive;
sec. 18, lots 11 to 16, inclusive;
sec. 19, lots 5 to 13, inclusive;

T. 23 N., R. 8 E.,
sec. 1, lots 4, 5, 6, and 7;
sec. 11, lots 6, 11, 12, 13, and 20;
sec. 12, lots 1 to 5, inclusive;
sec. 14, lots 8, 15, 16, and 23;
sec. 23, lots 1, 2, 3, and 4;
sec. 24, lots 3, and 4;
sec. 25, lot 3;
sec. 26, lots 5, 6, 10, and 11, SW¼NW¼;
sec. 27, E½SE¼;
sec. 34, lots 8, 9, 10, 11, and 12, N½NE¼, SW¼NE¼, SE¼NW¼, N½SW¼, and SW¼SW¼;
sec. 35, lots 1, 2, 3, 6, and 8, SE¼NE¼.

T. 24 N., R. 8 E.,
sec. 1, lots 5, 6, 11, 12, 13, and 18;
sec. 12, lots 3, 10, 11, and 18;
sec. 13, lots 6, 10, 11, 12, 13, 14, 16, and 17;
sec. 23, lots 11, 12, 13, and 18;
sec. 24, lots 4, and 5, NW¼SE¼;

T. 24 N., R. 7 E.,
sec. 1, SW¼SW¼;
sec. 11, lots 13, and 15;
sec. 12, SW¼NW¼, NW¼, and E½;
sec. 13, lots 3, and 4, NE¼, NW¼NW¼, SW¼SW¼, and SW¼;
sec. 14, lots 7;
sec. 24, NW¼, W½NW¼, E½SW¼, and W½SE¼;
sec. 25, NW¼NW¼, S½NW¼, SW¼, and W½SE¼;
sec. 26, W½W½;
sec. 35, lots 1, 2, 3, and 4, E½NE¼.

T. 23 N., R. 8 E.,
sec. 3, lot 8;
sec. 4, lots 5 to 17, inclusive;
sec. 8, lots 12, 13, 14, 19, and 20;
sec. 8, lots 1, 2, 7, 8, 9, 10, 14, 15, and 16;
sec. 9, lots 1, 2, 3, and 4;
sec. 17, lots 1, 2, 3, and 5 to 12, inclusive;
sec. 18, lots 11 to 18, inclusive;
sec. 19, lots 5 to 12, inclusive;

T. 23 N., R. 9 E.,
sec. 1, lots 4, 5, 8, and 7;
sec. 11, lots 6, 11, 12, 13, and 20;
sec. 12, lots 1 to 8, inclusive;
sec. 14, lots 8, 15, 16, and 23;
sec. 23, lots 1, 2, 3, and 4;
sec. 24, lots 3, and 4;
sec. 25, lot 3;
sec. 26, lots 5, 6, 10, and 11, SW¼NW¼;
sec. 27, W½SW¼;
sec. 34, lots 8, 9, 10, 11, and 13, W½NW¼, SW¼NW¼, W½SW¼, and SW¼SW¼;
sec. 35, lots 1, 2, 3, 6, and 8, SW¼NW¼.

T. 24 N., R. 8 E.,
sec. 1, lots 5, 6, 11, 12, 13, and 18;
sec. 12, lots 3, 10, 11, and 18;
sec. 13, lots 8, 10, 11, 12, 13, 14, 16, and 17;
sec. 23, lots 11, 13, 14, and 18;
sec. 24, lots 4, and 5, NW¼SW¼;

SEP 8- 1941

T. 24 N., R. 8 E., (Con't),
sec. 25, lots 4, 5, and 6;
sec. 26, lots 5, 10, 11, and 16;
sec. 35, lots 5, 10, 11, and 16.

(Sgd.) THOMAS B. NOLAN

Approved Aug. 31, 1944

Acting Director

SEP -2 1944

Assistant Secretary

Original and three carbons to General Land Office
Carbon to Federal Power Commission
Carbon to Bureau of Reclamation
Carbon to Secretary's Office

T. 24 N., R. 8 E., (Con't).
sec. 25, lots 4, 5, and 6;
sec. 26, lots 8, 10, 11, and 16;
sec. 35, lots 5, 10, 11, and 16.

(Sgd.) THOMAS B. NOLAN

Approved Oct. 31, 1944

Acting Director

SEP -2 1944

Assistant Secretary

Original and three carbons to General Land Office
Carbon to Federal Power Commission
Carbon to Bureau of Reclamation
Carbon to Secretary's Office

DEPARTMENT OF THE INTERIOR

GEOLOGICAL SURVEY

RIO GRANDE, COLORADO

AND

NEW MEXICO

POWER SITE CLASSIFICATION No. 393

Pursuant to authority vested in me by the act of March 3, 1879 (20 Stat. 394; 43 U.S.C. 31), and by Departmental Order No. 2333 of June 10, 1947 (43 CFR 4.623; 12 F. R. 4025), the following described land is hereby classified as power sites insofar as title thereto remains in the United States and subject to valid existing rights; and this classification shall have full force and effect under the provisions of sec. 24 of the act of June 10, 1920, as amended by sec. 211 of the act of August 26, 1935 (16 U.S.C. 818):

New Mexico Principal Meridian, Colorado

T. 32 N., R. 11 E.,
sec. 4, lots 1, 5, 6, and 7;
sec. 9, lots 1, 3, 4, and 5;
sec. 10, lots 1, 2, and 3;
sec. 13, lot 1;
sec. 14, lots 1, 2, and 3;
sec. 15, lots 1, 2, and 3, NE¼SE¼;
sec. 23, NE¼NE¼;
sec. 24, lots 1, 2, and 3.

T. 33 N., R. 11 E.,
sec. 3, lot 4, SW¼NE¼;
sec. 15, W½SW¼;
sec. 22, NW¼;
sec. 23, lot 1;
sec. 28, E½NE¼, and W½SE¼;
sec. 33, lots 1, 2, and 3, SW¼NE¼, and SW¼SE¼.

T. 34 N., R. 11 E.,
sec. 2, lots 1, 2, 3, and 4, SW¼SW¼;
sec. 3, lot 1, SE¼NE¼, and NE¼SE¼;
sec. 11, lots 1, 2, 3, and 4, NW¼NW¼, and SE¼SW¼;
sec. 14, lots 1, 2, 3, and 4, E½NW¼, NE¼SW¼, and W½SE¼;

P. L. Oder. 393

T. 34 N., R. 11 E., (cont.)
sec. 23, lots 1, 2, 3, and 4, W½NE¼, and E½SW¼;
sec. 24, lot 3;
sec. 26, lots 1, 2, 3, and 4, E½NW¼;
sec. 34, E½SE¼.

T. 35 N., R. 11 E.,
sec. 1, lot 1;
sec. 2, lots 3, 4, and 5;
sec. 34, E½SE¼;
sec. 35, lots 3, and 4.

New Mexico Principal Meridian, New Mexico

T. 31 N., R. 11 E.,
sec. 23, NW¼NE¼.

T. 29 N., R. 12 E.,
sec. 5, lot 4, SW¼NW¼, W½SW¼, and SE¼SW¼;
sec. 6, lot 1;
sec. 8, lots 1, 2, 4, 6, and 8, NW¼NE¼, NE¼NW¼, SE¼SW¼, and E½SE¼;
sec. 16, lot 3;
sec. 17, lots 1, 5, and 8, SE¼SW¼;
sec. 20, NE¼NE¼.

T. 30 N., R. 12 E.,
sec. 6, lot 7;
sec. 7, lots 1, and 2, SE¼SW¼;
sec. 18, SW¼NE¼, and W½SE¼;
sec. 19, lot 4, E½SW¼, and W½SE¼;
sec. 30, S½SE¼;
sec. 31, NE¼, N½SE¼, and SE¼SE¼.

The area described aggregates 4,351.67 acres of which 2,735.30 acres are in Colorado and 1,616.37 acres are in New Mexico.

Thomas B. Nolan
Acting Director

OCT 28 1949

Certified to be a true copy of the original.

Thomas B. Nolan
Acting Director

NEW MEXICO

POWER SITE RESTORATIONS

NEW MEXICO

Power Site Restorations

No. 77	No. 454
225	473
280	493
366	495
409	

New Mexico

D-10-a

Entered
Dean

WNW*EEC

Transmitted thru G.L.O. by
letter of 7/26/12 in D-90-b

Rest. No. 77

July 26, 1912.

The Honorable,

The Secretary of the Interior.

Sir:

Investigation of lands included in Power Site Reserve No. 83, Gila River, New Mexico and Arizona, indicates that the portion of the lands included therein described in the following order of restoration is not valuable for the conservation of water power, and I therefore recommend that the said order of restoration be submitted to the President for appropriate action. The area involved in this restoration is approximately 6,689 acres.

Very respectfully,

Geo. Otis Smith

Director.

LAND CLASSIFICATION BOARD.

Aug. 23
~~July~~, 1912.
Respectfully referred to the President with favorable recommendation.

Secretary.

ORDER OF RESTORATION NO. 77.

Gila River, New Mexico and Arizona.

So much of the orders of withdrawal made heretofore for the purpose of reserving water-power sites, as affects the lands hereinafter described, is hereby revoked:

And it is further ordered that all such lands not otherwise reserved or withdrawn, are hereby restored to the public domain and shall become subject to settlement and entry under the laws applicable thereto upon such date and after such notice as may be determined upon by the Secretary of the Interior:

New Mexico Meridian, New Mexico.

T. 16 S., R. 17 W., Sec. 9, SE¼ of NW¼, NE¼ of SW¼, NW¼ of SE¼;
Sec. 15, NE¼ of SW¼, S½ of SW¼;
Sec. 21, SE¼ of NE¼, NE¼ of SE¼, SW¼ of SE¼;
Sec. 28, W½ of NE¼.

T. 18 S., R. 18 W., Sec. 22, SE¼ of NW¼, SW¼ of NE¼;
Sec. 31, SE¼ of NW¼, NW¼ of SE¼;
Sec. 32, SE¼ of NE¼, W½ of SW¼, NW¼ of SE¼.

T. 18 S., R. 21 W., Sec. 32, S½ of SW¼.

T. 19 S., R. 21 W., Sec. 4, Lots 3 and 4, NE¼ of SW¼.

Gila and Salt River Meridian, Arizona.

T. 4 S., R. 23 E., Sec. 26, SW¼ of SW¼;
Sec. 36, SW¼ of NW¼, W½ of SW¼.

T. 5 S., R. 23 E., Sec. 1, Lots 2, 3, and 4, S½ of NE¼, N½ of SE¼.

T. 5 S., R. 24 E., Sec. 6, Lot 8, SE¼ of SW¼;
Sec. 7, E½ of W½;
Sec. 29, W½ of W½;
Sec. 32, W½ of NW¼.

T. 6 S., R. 24 E., Sec. 2, Lot 7;
Sec. 3, Lots 10, 11, 12, 15, 16, and 19;
Sec. 11, Lots 3, 4, 8, and 9;
Sec. 4, Lots 11, 12, and 14;
Sec. 12, Lots 4, 5, 6, 7, 8, and 10.

T. 6 S., R. 25 E., Sec. 7, Lots 4 and 7;
Sec. 18, Lots 11 and 12;
Sec. 20, Lots 2, 3, 4, 7, 8, 9, and 10;
Sec. 21, Lots 5, 6, and 7;
Sec. 22, Lot 5;
Sec. 26, Lots 2, 5, 6, and 8;
Sec. 27, Lots 5, 6, and 8;
Sec. 28, Lots 1 and 2;
Sec. 35, Lots 4, 5, 6, 7, and 9;
Sec. 36, Lots 1, 2, 3, 4, 5, and 6; SW¼ of NW¼, NE¼ of SW¼.

T. 7 S., R. 25 E., Sec. 1, Lot 2.

T. 7 S., R. 26 E., Sec. 5, Lot 9;
Sec. 6, Lots 7, 8, 11, and 12;
Sec. 8, Lots 3, 4, 5, and 12, NW¼ of NW¼;
Sec. 9, Lots 1, 2, 3, 4, 5, 6, 7, 8, 9, and 10, NE¼ of NE¼;
Sec. 10, Lots 2, 5, 6, 7, and 8;
Sec. 13, Lot 7;
Sec. 14, Lots 3, 4, 5, and 9.

T. 7 S., R. 27 E., Sec. 2, Lot 2;
Sec. 3, Lots 8, 15, and 17;
Sec. 9, Lots 11 and 13;
Sec. 16, Lots 2 and 3, NE¼ of NW¼;
Sec. 17, Lot 7;
Sec. 18, Lots 5, 9, and 11.

T. 6 S., R. 30 E., Sec. 2, Lot 7, SW¼ of SE¼.

T. 6 S., R. 31 E., Sec. 6, Lot 8;
Sec. 18, Lots 7 and 8;
Sec. 19, Lots 6, 7, and 8, E½ of W½;
Sec. 29, Lots 1 and 2, SW¼ of NW¼;
Sec. 30, Lots 5, 6, 7, 8, and 9, NE¼ of NW¼, NW¼ of SE¼.

T. 7 S., R. 31 E., Sec. 8, Lot 2;
Sec. 9, Lots 3 and 4, NE¼ of SW¼;
Sec. 16, Lots 1, 2, 3, 4, 5, 6, 7, and 8, W½ of NE¼, NW¼ of NW¼;
Sec. 21, Lots 1, 2, 3, and 4;
Sec. 27, Lots 2, 3, and 4;
Sec. 28, Lots 1, 2, 3, 4, and 5, E½ of NW¼, SW¼ of SE¼;
Sec. 33, Lots 1, 2, and 3, NE¼ of NE¼, SW¼ of NE¼;
Sec. 34, Lots 1 and 3.

T. 8 S., R. 31 E., Sec. 2, W½ of SW¼;
Sec. 3, Lots 2, 3, and 4, S½ of N½, NE¼ of SW¼, SE¼;
Sec. 10, NE¼ of NE¼;
Sec. 11, W½ of NW¼, NW¼ of SW¼, NE¼ of SE¼;
Sec. 13, NW¼ of NW¼;
Sec. 14, NE¼ of NE¼;
Sec. 4, Lot 1.

T. 8 S., R. 32 E., Sec. 19, NE¼ of NW¼;
Sec. 28, NE¼ of SE¼;

T. 9 S., R. 32 E., Sec. 3, Lots 1 and 2.

President.

Aug. 24, 1912.

D-10-a 585

8

RMD:FWP

Memo Carded Dean

August 31, 1916.

The Honorable,

The Secretary of the Interior.

VLB VL

Sir:

Investigation of lands included in Power Site Reserve No. 83, Gila River, New Mexico, indicates that the portion of the lands included therein described in the following order of restoration (Order of Restoration No. 225, Gila River) is not valuable for the conservation of water power, and I therefore recommend that the said order of restoration be submitted to the President for appropriate action. The area involved in this restoration is 680 acres.

Respectfully,

Geo. [illegible]

Director.

LAND CLASSIFICATION BOARD.

Sept. 13, 1916

Respectfully referred to the President with favorable recommendation.

[illegible]

The Honorable,

The Secretary of the Interior.

Sir:

Investigation of lands included in Power Site Reserve No. 82, Gila River, New Mexico, indicates that the portion of the lands included therein described in the following order of restoration (Order of Restoration No. 555, Gila River) is not valuable for the conservation of water power, and I therefore recommend that the said order of restoration be submitted to the President for appropriate action. The area involved in this restoration is 680 acres.

Respectfully,

Director.

Respectfully referred to the Secretary with favorable recommendation.

ORDER OF RESTORATION NO.225

Gila River, New Mexico

So much of the order of withdrawal creating Power Site Reserve No. 83, Gila River, New Mexico, as affects the lands hereinafter described is hereby revoked, and all such lands not otherwise reserved or withdrawn are hereby restored to the public domain and shall become subject to disposition under the laws applicable thereto upon such date and after such notice as may be hereafter determined upon and announced.

New Mexico Meridian

T. 18 S., R. 18 W., Sec. 13, $S\frac{1}{2}$ of $NW\frac{1}{4}$, $NW\frac{1}{4}$ of $SW\frac{1}{4}$;
Sec. 14, $W\frac{1}{2}$ of $SE\frac{1}{4}$, $NE\frac{1}{4}$ of $SE\frac{1}{4}$;
Sec. 23, $SW\frac{1}{4}$ of $SE\frac{1}{4}$, $SE\frac{1}{4}$ of $SW\frac{1}{4}$.

T. 19 S., R. 20 W., Sec. 17, $SE\frac{1}{4}$ of $SE\frac{1}{4}$, $S\frac{1}{2}$ of $SW\frac{1}{4}$;
Sec. 18, $SE\frac{1}{4}$ of $SE\frac{1}{4}$;
Sec. 20, $W\frac{1}{2}$ of $NE\frac{1}{4}$, $NE\frac{1}{4}$ of $NW\frac{1}{4}$;
Sec. 22, $NW\frac{1}{4}$ of $SE\frac{1}{4}$;
Sec. 25, $NW\frac{1}{4}$ of $NW\frac{1}{4}$.

_____
President

Sept. 19 1916.

D-10-a 448

8

Includes Mod. #298

New Mexico

Rest. 280

APR 21 1919

The Honorable,

The Secretary of the Interior.

Sir:

In pursuance of Departmental order of April 25, 1912, providing for description according to new surveys of land included in withdrawals and in order to eliminate from the respective power site reserves affected, certain lands which investigation indicates to be not valuable for the conservation of water power, I recommend the issuance of the following order of modification and restoration (Order of Modification and Restoration No. 280) which conforms the description of the lands to the official plat and reduces the area withdrawn in Oregon approximately 360 acres, and in Montana approximately 8 acres. The area withdrawn in New Mexico is not changed. is increased 139A. Patton 2/7/40

LAND CLASSIFICATION BOARD

Respectfully,

Geo. Otis Smith

Director.

May 1, 1919

Respectfully referred to the President with favorable recommendation.

DJG-LAM
April 17,1919

WCG

DJG RWD

LAND CLASSIFICATION BOARD

ORDER OF MODIFICATION AND RESTORATION
No. 280

The orders of withdrawal creating the power site reserves hereinafter described are hereby modified respectively as follows:

MONTANA

Montana Meridian

So much of Temporary Power Site Withdrawal No. 25, Clarks Fork and Tributaries, approved June 26, 1909, and continued by Executive Order of July 2, 1910, creating Power Site Reserve No. 25, as describes lands in Sec. 34, T. 25 N., R. 32 W., is modified to read as follows:

,T. 25 N., R. 32 W., Sec. 34, lots 3, 4, 6, 10, and 12.

NEW MEXICO

New Mexico Principal Meridian

So much of Temporary Power Site Withdrawal No. 59, San Juan River, approved November 18, 1909, and continued by Executive Order of July 2, 1910, creating Power Site Reserve No. 59, as describes lands in T. 30 N., R. 7 W., is modified to read as follows:

T. 30 N., R. 7 W., Sec. 3, lot 8, $SW\frac{1}{4}$ of $NW\frac{1}{4}$;
Sec. 4, lot 5, $S\frac{1}{2}$ of $NE\frac{1}{4}$, $W\frac{1}{2}$ of $SE\frac{1}{4}$;
Sec. 5, $E\frac{1}{2}$ of $SW\frac{1}{4}$ of $SW\frac{1}{4}$, $SE\frac{1}{4}$ of $SW\frac{1}{4}$, $S\frac{1}{2}$ of $SE\frac{1}{4}$;
Sec. 8, lots 1, 2, and 3, $N\frac{1}{2}$ of $N\frac{1}{2}$ of $NE\frac{1}{4}$, $NW\frac{1}{4}$;
Sec. 9, $N\frac{1}{2}$ of $N\frac{1}{2}$ of $NW\frac{1}{4}$;
Sec. 17, lots 1, 2, 3, and 5, $NW\frac{1}{4}$ of $NE\frac{1}{4}$;
Sec. 18, lots 5, 9, 10, and 13, $SW\frac{1}{4}$ of $SW\frac{1}{4}$;
Sec. 19, lots 6, 8, 9, 10, 11, $E\frac{1}{2}$ of $NW\frac{1}{4}$, $N\frac{1}{2}$ of $NE\frac{1}{4}$ of $SW\frac{1}{4}$;
Sec. 20, lot 2, $NW\frac{1}{4}$ of $SW\frac{1}{4}$.

OREGON

Willamette Meridian

So much of Temporary Power Site Withdrawal No. 77, Snake River, approved December 4, 1909, and continued by Executive Order of July 2, 1910, creating Power Site Reserve No. 77, as describes lands in T. 8 S., R. 48 E., is modified to read as follows:

T. 8 S., R. 48 E., Sec. 4, lots 1, 4, 5, and 6;
Sec. 8, lot 1, NE¼ of SE¼;
Sec. 9, lots 1, 2, and 3;
Sec. 17, lots 1, 2, 3, 4, 5, and 6, SE¼ of NW¼;
Sec. 18, SE¼ of SE¼;
Sec. 19, lots 1, 2, 3, 4, 5, and 6, NW¼ of NE¼;
Sec. 20, lot 1;
Sec. 30, lots 1, 2, and 3.

And it is further ordered that so much of the lands described as affected by the foregoing modification, as are not described in the modified reading and are not otherwise reserved or withdrawn, are hereby restored to the public domain and shall become subject to settlement and entry under the laws applicable thereto upon such date and after such notice as may be determined upon by the Secretary of Interior.

President

May 17 1919.

8

DEC 11 1923

The Honorable,

The Secretary of the Interior.

Sir:

Investigation of the status of lands involved in Power Site Reserve No. 59, San Juan River, New Mexico, indicates that certain of the lands included therein, described in the following order of restoration (Order of Restoration No. 366, San Juan River, New Mexico), involving an area of approximately 1,096 acres, have passed to patent, being embraced in claims initiated prior to withdrawal or pursuant to express provisions of law. I therefore recommend that the said order of restoration be submitted to the President for appropriate action.

LAND CLASSIFICATION BRANCH

Respectfully,

Geo. Otis Smith

Director.

Dec. 14, 1923

I concur in the foregoing recommendation.

Commissioner, General Land Office.

Dec. 17, 1923

Respectfully referred to the President with favorable recommendation.

Secretary.

ROH:FED

Dec. 7, 1923.

33

LAND OFFICE RECEIPT

The Honorable,

The Secretary of the Interior.

Sir:

Investigation of the status of lands involved in Tonto Site Reserve No. 86, San Juan River, New Mexico, indicates that certain of the lands included therein, described in the following order of restoration (Order of Restoration No. 386, San Juan River, New Mexico), involving an area of approximately 1,000 acres, have passed to patent, being embraced in certain isolated petty tracts entirely or partially to separate privately owned lots. I therefore recommend that the said order of restoration be submitted to the President for appropriate action.

Respectfully,

Director.

I concur in the foregoing recommendation.

Commissioner, General Land Office.

Respectfully referred to the President with favorable recommendation.

Secretary.

Dec. 7, 1923.

HCH:FEC

ORDER OF RESTORATION NO. 366

San Juan River, New Mexico.

So much of the orders of November 18, 1909, creating Temporary Power Site Withdrawal No. 59, and of July 2, 1910, creating Power Site Reserve No. 59, as affects lands hereinafter described, is hereby revoked:

New Mexico Meridian

T. 32 N., R. 6 W., Sec. 11, lot 3, SE¼ of NW¼. 58A

T. 30 N., R. 8 W., Sec. 13, N½ of SE¼. 80 A

T. 29 N., R. 9 W., Sec. 2, lot 3. 41 A.

T. 30 N., R. 9 W., Sec. 25, E½ of SW¼, N½ of SE¼;
Sec. 34, SW¼ of SE¼;
Sec. 36, W½ of NW¼, NW¼ of SW¼. 320 A

T. 29 N., R. 10 W., Sec. 20, N½ of SE¼, NE¼ of SW¼;
Sec. 21, W½ of SW¼;
Sec. 24, SW¼ of SW¼;
Sec. 28, NW¼ of NW¼. 280 A

T. 29 N., R. 12 W., Sec. 34, N½ of NW¼. 80 (withdrawn 40 A. restored 40 A.)

T. 29 N., R. 13 W., Sec. 7, lot 4; (Erased 20 A.)
Sec. 20, W½ of NE¼.

T. 29 N., R. 14 W., Sec. 12, lot 1;
Sec. 13, lots 3 and 4;
Sec. 14, lot 1;
Sec. 15, lot 8. 128

T. 29 N., R. 15 W., Sec. 4, lot 6. 22

President.

Dec 18 1923.

Copy to Federal Power Commission.

ORDER OF RESTORATION NO. 366

San Juan River, New Mexico.

So much of the orders of November 13, 1909, creating Temporary Power Site Withdrawal No. 59, and of July 2, 1910, creating Power Site Reserve No. 69, as affects lands hereinafter described, is hereby revoked:

New Mexico Meridian

T. 28 N., R. 8 W., Sec. 11, lot 5, SW¼ of NW¼.

T. 30 N., R. 8 W., Sec. 13, N½ of SE¼.

T. 29 N., R. 9 W., Sec. 2, lot 3.

T. 30 N., R. 9 W., Sec. 26, N½ of SW¼, N½ of SE¼;
Sec. 34, SW¼ of SE¼;
Sec. 36, W½ of NW¼, NW¼ of SW¼.

T. 29 N., R. 10 W., Sec. 20, N½ of SW¼, NE¼ of SE¼;
Sec. 21, W½ of SW¼;
Sec. 26, SW¼ of SW¼;
Sec. 28, NW¼ of NW¼.

T. 29 N., R. 12 W., Sec. 34, N½ of NW¼.

T. 29 N., R. 13 W., Sec. 7, lot 4;
Sec. 20, W½ of NE¼.

T. 29 N., R. 14 W., Sec. 12, lot 1;
Sec. 13, lots 3 and 4;
Sec. 14, lot 1;
Sec. 15, lot 8.

T. 29 N., R. 15 W., Sec. 4, lot 6.

President.

[illegible] 192[illegible].

Copy to Federal Power Commission.

160 Dimmick
Holland
Jones

New Mexico

8

Rest. 409

MAR 5 - 1926

The Honorable,

The Secretary of the Interior.

Sir:

Investigation of the status of lands included in Power Site Reserve No. 83, Gila River, New Mexico and Arizona; Power Site Reserve No. 96, Hassayampa Creek, Arizona; Power Site Reserve No. 188, Hassayampa Creek No. 2, Arizona; Power Site Reserve No. 242, San Francisco River and Tributaries, Arizona; and Power Site Reserve No. 551, Gila River, New Mexico, indicates that certain of the lands included therein, described in the following order of restoration (Order of Restoration No. 409, Gila River Basin, New Mexico and Arizona) involving an area of approximately 81 acres in New Mexico and 1,144 acres in Arizona, have passed to patent, being embraced in claims initiated prior to withdrawal or pursuant to express provisions of law. The records of the Survey indicate that none of the lands are included in other withdrawals made on recommendation of this office, except certain lands withdrawn in Water Power Designations No. 1 and No. 4. If this order is approved by the President an order canceling the water-power designation of the

CONSERVATION BRANCH

ROH:FED
3/2/26

The Secretary of the Interior.

Rect. 409

lands included therein will be submitted for your approval in due course. I recommend that the order of restoration be submitted to the President for appropriate action.

Respectfully,

Director.

I concur in the foregoing recommendation.

March 11 1926

Respectfully referred to the President with favorable recommendation.

Commissioner, General Land Office.

Secretary.

ORDER OF RESTORATION NO. 409

Gila River, Arizona.

So much of the orders of December 9, 1909, creating Temporary Power Site Withdrawal No. 83, and of July 2, 1910, creating Power Site Reserve No. 83, as affects lands hereinafter described, is hereby revoked:

Gila and Salt River Meridian

T. 6 S., R. 28 E., Sec. 31, lots 4, 5, 6, 7, 8, 9, NE¼ of SW¼.

T. 5 S., R. 30 E., Sec. 33, S½ of SW¼, SW¼ of SE¼.

Hassayampa Creek, Arizona

So much of the orders of January 6, 1910, creating Temporary Power Site Withdrawal No. 96, and of July 2, 1910, creating Power Site Reserve No. 96, as affects lands hereinafter described, is hereby revoked:

Gila and Salt River Meridian

T. 10 N., R. 3 W., Sec. 14, SE¼ of SE¼;
Sec. 23, E½ of NE¼, SW¼ of NE¼.

Hassayampa Creek, Arizona.

So much of the order of June 16, 1911, creating Power Site Reserve No. 188, as affects lands hereinafter described, is hereby revoked:

Gila and Salt River Meridian

T. 7 N., R. 4 W., Sec. 18, NW¼ of NE¼.

Rest: 409

San Francisco River and Tributaries, Arizona.

So much of the order of March 1, 1912, creating Power Site Reserve No. 242, as affects lands hereinafter described, is hereby revoked:

Gila and Salt River Meridian

T. 4 S., R. 29 E., Sec. 12, E½ of SE¼.

T. 4 S., R. 30 E., Sec. 5, S½ of NW¼;
Sec. 6, E½ of SE¼;
Sec. 7, SE¼ of NW¼;
Sec. 31, W½ of NE¼, SE¼.

T. 5 S., R. 30 E., Sec. 7, NE¼ of NW¼.

Gila River, New Mexico.

So much of the order of September 21, 1916, creating Power Site Reserve No. 551, as affects lands hereinafter described, is hereby revoked:

New Mexico Meridian

T. 19 S., R. 19 W., Sec. 19, lot 4 (SW¼ of SW¼).

T. 19 S., R. 20 W., Sec. 25, NE¼ of NE¼.

President.

March 12 1926.

Copy to Federal Power Commission.

Robbins
Holland
Jones
Robbins
Sears

Through the Department of State.

The President,

The White House.

My dear Mr. President:

Investigation of lands embraced in Power-Site Reserve No. 547, Penasco River, New Mexico, indicates that certain of them, described in the inclosed draft of Executive Order (Power-Site Restoration No. 454, New Mexico), involving an area of approximately 2880 acres are situated along a stretch of the river which is without value for power.

I recommend that you sign this document and cause it to be forwarded to the Secretary of State.

Very truly yours,

Inclosure 62932:

Two copies complete to General Land Office.
Two copies of order to Department of State.
One copy to Federal Power Commission.

ROH:GR
10/28/30

Robbins
Hueaw
Jones
Stotter
Sears

EXECUTIVE ORDER

- - - - - - - - -

POWER-SITE RESTORATION NO. 454

NEW MEXICO

So much of the order of September 30, 1916, creating Power-Site Reserve No. 547, as affects the lands hereinafter described is hereby revoked:

New Mexico Meridian

T. 17 S., R. 20 E., Sec. 7, lots 1 and 2;
Sec. 13, S½ NW¼, N½ SW¼;
Sec. 14, S½ N½, N½ S½;
Sec. 15, S½ N½;
Sec. 17, S½;
Sec. 18, lots 1, 2, 3, and 4, SE¼ NW¼, E½ SW¼.
Sec. 19, lots 1 and 2, S½ NE¼, E½ NW¼, NE¼ SW¼, N½ SE¼;
Sec. 20, N½ NE¼, SW¼ NW¼, N½ S½;
Sec. 21, S½ NE¼, SE¼ NW¼, N½ S½;
Sec. 22, N½;
Sec. 23, N½.

THE WHITE HOUSE,
Nov. 24, 1930

THE SECRETARY OF THE INTERIOR
WASHINGTON

Black
Johnson
Jones
Stabler
Mendenhall

Through the Department of State.

The President,

The White House.

My dear Mr. President:

Field investigation of lands embraced in Power-Site Reserve No. 547, Penasco River, New Mexico, indicates that certain of them described in the attached draft of Executive order (Power-Site Restoration No. 473, New Mexico), are situated along a stretch of the river which is without value for power.

I recommend that you sign this document and cause it to be forwarded to the Secretary of State.

Very truly yours,

Inclosure 58234:

Three carbon copies of order to Department of State.
Two carbon copies complete to General Land Office.
One carbon copy to Federal Power Commission.

Secretary

NOV 14 1932

Signature

CONSERVATION BRANCH

THE SECRETARY OF THE INTERIOR
WASHINGTON

Through the Department of State.

The President,

The White House.

My dear Mr. President:

Field investigation of lands embraced in Power-Site Reserve No. 547, Pecos River, New Mexico, indicates that certain of them described in the attached draft of Executive order (Power-Site Restoration No. 417, New Mexico), are situated along a stretch of the river which is without value for power.

I recommend that you sign this document and cause it to be forwarded to the Secretary of State.

Very truly yours,

Inclosure 58294:

Three carbon copies of order to Department of State.
Two carbon copies complete to General Land Office.
One carbon copy to Federal Power Commission.

o Secretary

OV 14 1932

Signature

CONSERVATION BRANCH

Black

Johnson
Jones

EXECUTIVE ORDER

Mendenhall

POWER-SITE RESTORATION NO. 473

New Mexico

So much of Executive order of September 30, 1916, creating Power-Site Reserve No. 547, as affects the lands hereinafter described is hereby revoked:

New Mexico Meridian

T. 16 S., R. 16 E., sec. 3, lots 10 to 15, inclusive, N½SE¼;
sec. 4, lot 13, S½SW¼, SW¼SE¼;
sec. 5, SW¼NE¼, S½NW¼, N½SW¼;
sec. 6, SE¼NE¼, N½SE¼;
sec. 7, NW¼NE¼, SE¼;
sec. 8, E½NE¼, SW¼NE¼;
sec. 9, N½;
sec. 10, SW¼NE¼, S½NW¼, NW¼SE¼, E½SE¼;
sec. 11, NE¼, SW¼SW¼;
sec. 12, W½NE¼, SE¼NE¼, NW¼;
sec. 13, NE¼NE¼, N½NW¼;
sec. 17, SW¼NE¼, E½SW¼, W½SE¼;
sec. 18, lots 1 to 5, inclusive, S½NE¼, N½SE¼;
sec. 19, lot 2, SW¼NE¼;
sec. 20, W½NE¼, E½NW¼, SW¼NW¼;
sec. 24, W½NE¼, NW¼SE¼.

T. 16 S., R. 17 E., sec. 7, S½NW¼, NE¼SW¼, SW¼SW¼, W½SE¼;
sec. 18, NE¼, W½SE¼;
sec. 19, NW¼NE¼, E½SE¼;
sec. 20, NW¼SW¼, S½S½;
sec. 21, S½S½;
sec. 22, S½SW¼, SW¼SE¼;
sec. 25, W½W½, SE¼SW¼, SW¼SE¼;
sec. 26, N½, N½SW¼, NW¼SE¼;
sec. 27, NE¼, N½NW¼, NW¼SW¼, SE¼SW¼;
sec. 28, N½NW¼, S½;
sec. 29, N½NE¼, SE¼SW¼, S½SE¼;
sec. 34, N½NE¼.

AJ:VHB
November 9, 1932

CONSERVATION BRANCH

Johnson
Jones
Fisher

Johnson
Jones
Fisher

Mendenhall

CONSERVATION BRANCH

EXECUTIVE ORDER

POWER-SITE RESTORATION NO. 473

New Mexico

To much of Executive order of September 30, 1916, creating Power-Site Reserve No. 947, as affects the lands hereinafter described is hereby revoked:

New Mexico Meridian

T. 16 S., R. 16 E., sec. 3, lots 10 to 15, inclusive, N½SW¼;
sec. 4, lot 13, S½SW¼, SW¼SE¼;
sec. 5, SW¼NE¼, S½NE¼, N½SW¼;
sec. 6, NE¼NE¼, N½SE¼;
sec. 7, NW¼NE¼, SE¼;
sec. 8, N½NE¼, SW¼NE¼;
sec. 9, N½;
sec. 10, SW¼NE¼, S½NW¼, NW¼SE¼, N½SE¼;
sec. 11, NE¼, SW¼SE¼;
sec. 12, W½SE¼, NE¼NE¼, NW¼;
sec. 13, NE¼NE¼, N½NW¼;
sec. 17, SW¼NE¼, N½SE¼, W½SE¼;
sec. 18, lots 1 to 5, inclusive, S½NE¼, N½SE¼;
sec. 19, lot 2, SW¼NE¼;
sec. 20, W½NE¼, E½NW¼, SW¼NW¼;
sec. 24, W½NE¼, NW¼SE¼.

T. 16 S., R. 17 E., sec. 7, S½NW¼, NE¼SW¼, SW¼SW¼, W½SE¼;
sec. 18, NE¼, W½SE¼;
sec. 19, NW¼NE¼, E½SE¼;
sec. 20, NW¼SW¼, S½S½;
sec. 21, S½S½;
sec. 22, S½SW¼, SW¼SE¼;
sec. 25, W½W½, SE¼SW¼, SW¼SE¼;
sec. 26, E½, N½SW¼, NW¼SE¼;
sec. 27, NE¼, N½NW¼, NW¼SW¼, SE¼SW¼;
sec. 28, N½NE¼, S½;
sec. 29, N½NE¼, SE¼SW¼, S½SE¼;
sec. 34, N½NE¼.

THE SECRETARY OF THE INTERIOR

T. 17 S., R. 17 E., sec. 12, NE¼, N½NW¼.

T. 17 S., R. 18 E., sec. 3, W½SW¼, SE¼SW¼, SW¼SE¼;
sec. 4, S½;
sec. 5, S½;
sec. 6, S½NE¼, NW¼NW¼, NE¼SW¼;
sec. 7, W½NE¼, SE¼NE¼, NW¼, N½SW¼;
sec. 8, N½S½;
sec. 9, N½S½;
sec. 10, N½N½, W½SW¼, SE¼SW¼;
sec. 11, N½NW¼;
sec. 12, NW¼SW¼, S½S½;
sec. 13, S½;
sec. 14, SW¼NE¼, NW¼, N½SW¼, SE¼SW¼, SE¼;
sec. 15, N½NE¼.

T. 17 S., R. 19 E., sec. 1, SW¼NE¼, S½NW¼, N½SW¼, SE¼SW¼, SE¼;
sec. 3, NE¼SE¼, S½S½;
sec. 4, S½S½;
sec. 8, N½NE¼;
sec. 9, N½N½;
sec. 10, N½N½, S½S½;
sec. 11, NE¼, NW¼NW¼, SW¼, N½SE¼;
sec. 12, NW¼NE¼, S½NW¼, SW¼;
sec. 13, N½, N½W¼;
sec. 17, NE¼, S½NW¼, NW¼SW¼;
sec. 18, SE¼NE¼, W½NW¼, SW¼, N½SE¼, SW¼SE¼;
sec. 24, NE¼NE¼.

THE WHITE HOUSE,
Dec. 1, 1932
AJ:VBB
November 9, 1932
CEN:mjm
4/23/40

THE WHITE HOUSE,

AJ:VHR
November 9, 1932

THE SECRETARY OF THE INTERIOR
WASHINGTON

Through the Bureau of the Budget,
Through the Attorney General,
Through the Division of the
Federal Register.

The President,

The White House.

My dear Mr. President:

Investigation of lands embraced in Power Site Reserve No. 759, Gila and San Francisco Rivers, Arizona and New Mexico indicates that certain of them described in the attached draft of Executive Order (Power Site Restoration No. 493, San Francisco River, New Mexico) are so located with respect to the river that power development would not affect them. I recommend that you sign this document.

Sincerely yours,

Secretary of the Interior.

Enclosure 2217588:

Three carbons to General Land Office
Carbon to Federal Power Commission
Carbon to Office of Indian Affairs
Carbon to Forest Service

CEN:mjm
4/23/40

CONSERVATION BRANCH

THE SECRETARY OF THE INTERIOR

WASHINGTON

Through the Bureau of the Budget,
Through the Attorney General,
Through the Division of the
Federal Register.

The President,

The White House.

My dear Mr. President:

Investigation of lands embraced in Power Site Reserve No. 759, Gila and San Francisco Rivers, Arizona and New Mexico indicates that certain of them described in the attached draft of Executive Order (Power Site Restoration No. 397, San Francisco River, New Mexico) are so located with respect to the river that power development would not affect them. I recommend that you sign this document.

Sincerely yours,

Secretary of the Interior.

Enclosure 221758:

Three carbons to General Land Office
Carbon to Federal Power Commission
Carbon to Office of Indian Affairs
Carbon to Forest Service

CEM:mjm
4/23/40

CONSERVATION BRANCH

Nordeen.
Jones
Slobby

THE SECRETARY OF THE INTERIOR
WASHINGTON

SECRETARY
R 3 - 1941
SIGNATURE

EXECUTIVE ORDER

Power Site Restoration No. 493, Partial Revocation of Executive Order of November 22, 1924, creating Power Site Reserve No. 759

New Mexico

By virtue of the authority vested in me by the act of June 25, 1910, ch. 421, 36 Stat. 847, it is hereby ordered that the Executive Order of November 22, 1924, creating Power Site Reserve No. 759 is hereby revoked as to the following-described lands:

New Mexico Principal Meridian

T. 12 S., R. 20 W., sec. 1, lot 4, SW¼NW¼, and SW¼;
sec. 3, W½;
sec. 4, NE¼;
sec. 10, W½E½, and E½W½;
sec. 15, W½E½, E½W½, and SE¼SE¼;
sec. 22, W½E½, and W½;
sec. 23, E½SE¼;
sec. 24, SW¼;
sec. 26, NE¼NE¼, S½NE¼, NE¼SW¼, S½SW¼, and SE¼;
sec. 27, N½ and SW¼;
sec. 28, E½, and SW¼;
sec. 29, S½;
sec. 30, S½SW¼, and SE¼;
sec. 31, NW¼, and S½SE¼;
sec. 32, S½S½;
sec. 33, S½S½;
sec. 34, S½S½;
sec. 35, N½NW¼, and S½SW¼.

T. 13 S., R. 20 W., sec. 3, NW¼;
sec. 4, N½;
sec. 5, N½, and N½S½;
sec. 6, all.

ROH:mjm
2/26/41

THE WHITE HOUSE,
June 11, 1940

CEN MJM 4-23-40

EXECUTIVE ORDER

Power Site Restoration No. 493, Partial
Revocation of Executive Order of
November 22, 1924, creating Power
Site Reserve No. 759

New Mexico

By virtue of the authority vested in me by the act of June 25, 1910, ch. 421, 36 Stat. 847, it is hereby ordered that the Executive Order of November 22, 1924, creating Power Site Reserve No. 759 is hereby revoked as to the following-described lands:

New Mexico Principal Meridian

T. 12 S., R. 20 W., sec. 1, lot 4, SW¼NW¼, and SW¼;
sec. 3, W½;
sec. 4, NE¼;
sec. 10, W½E½, and E½W½;
sec. 15, W½E½, E½W½, and SE¼SE¼;
sec. 22, W½E½, and W½;
sec. 23, E½SE¼;
sec. 24, SW¼;
sec. 26, NE¼NE¼, S½NE¼, NE¼SW¼, S½SW¼, and SE¼;
sec. 27, N½ and SW¼;
sec. 28, E½, and SW¼;
sec. 29, S½;
sec. 30, S½SW¼, and SE¼;
sec. 31, NW¼, and S½SE¼;
sec. 32, S½S½;
sec. 33, S½S½;
sec. 34, S½S½;
sec. 35, N½NW¼, and S½SW¼.

T. 13 S., R. 20 W., sec. 3, NW¼;
sec. 4, N½;
sec. 5, E½, and N½S½;
sec. 6, all.

THE WHITE HOUSE,

CEN MJM 4-23-40

THE SECRETARY OF THE INTERIOR

WASHINGTON

SECRETARY
R 3 - 1941
R SIGNATURE

Through the Bureau of the Budget
Through the Attorney General
Through the Division of the
Federal Register

The President,

The White House.

My dear Mr. President:

Investigation of lands embraced in Power Site Reserve No. 759, Gila and San Francisco Rivers, Arizona and New Mexico, indicates that certain of them described in the attached draft of Executive Order (Power Site Restoration No. 495, San Francisco River, New Mexico) are so located with respect to the river that power development would not affect them. I recommend that you sign this document.

Sincerely yours,

Secretary of the Interior.

Enclosure 2670926:

Original and three carbon copies to General Land Office
Carbon to Bureau of Reclamation
Carbon to Federal Power Commission

ROH:mjm
2/26/41

CONSERVATION BRANCH

THE SECRETARY OF THE INTERIOR

WASHINGTON

Hellen
Jones
Peter

SECRETARY
AR 3 - 1941
OR SIGNATURE

Through the Bureau of the Budget
Through the Attorney General
Through the Division of the
Federal Register

The President,

The White House.

My dear Mr. President:

Investigation of lands embraced in Power Site Reserve No. 759, Gila and San Francisco River, Arizona and New Mexico, indicates that certain of them described in the attached draft of Executive Order (Power Site Restoration No. 495, San Francisco River, New Mexico) are so located with respect to the river that power development would not affect them. I recommend that you sign this document.

Sincerely yours,

Secretary of the Interior.

Enclosure 2670926:

Original and three carbon copies to General Land Office
Carbon to Bureau of Reclamation
Carbon to Federal Power Commission

ROH:mjm
2/26/41

Hellaws
Jones
Stabler

EXECUTIVE ORDER

Power Site Restoration No. 495, Partial Revocation of Executive Order of November 22, 1924, creating Power Site Reserve No. 759

NEW MEXICO

By virtue of the authority vested in me by the act of June 25, 1910, ch. 421, 36 Stat. 847, the Executive Order of November 22, 1924, creating Power Site Reserve No. 759, is hereby revoked as to the following described lands:

NEW MEXICO
RESERVOIR SITE

New Mexico Principal Meridian

T. 11 S., R. 20 W., sec. 5, lots 2, 3, 6, 7, 11, 14, and 19, SW¼, and W½SE¼;
sec. 6, E½SE¼;
sec. 7, E½;
sec. 8, W½NE¼, W½, W½SE¼, and SE¼SE¼;
sec. 15, W½E½, E½W½, and NW¼SW¼;
sec. 17, E½, and NW¼;
sec. 18, NE¼NE¼;
sec. 20, E½E½, and W½NE¼;
sec. 21, W½W½, SE¼SW¼, and SW¼SE¼;
sec. 22, NE¼, NE¼NW¼, and N½SE¼;
sec. 23, E½NW¼, and N½SW¼;
sec. 28, W½NE¼, NW¼, NE¼SW¼, and SE¼;
sec. 33, E½.

THE WHITE HOUSE,
July 1, 1941.

ROH:mjm
2/26/41

CONSERVATION BRANCH

EXECUTIVE ORDER

Power Site Restoration No. 495, Partial
Revocation of Executive Order of
November 22, 1924, creating Power
Site Reserve No. 759

NEW MEXICO

By virtue of the authority vested in me by the act of June 25, 1910, ch. 421, 36 Stat. 847, the Executive Order of November 22, 1924, creating Power Site Reserve No. 759, is hereby revoked as to the following described lands:

New Mexico Principal Meridian

T. 11 S., R. 20 W., sec. 5, lots 2, 3, 6, 7, 11, 14, and 19, SW¼, and W½SE¼;
sec. 6, E½SE¼;
sec. 7, E½;
sec. 8, W½NE¼, W½, W½SE¼, and SE¼SE¼;
sec. 15, W½E½, E½W½, and NW¼SW¼;
sec. 17, E½, and NW¼;
sec. 18, NE¼NE¼;
sec. 20, E½E½, and W½NE¼;
sec. 21, W½W½, SE¼SW¼, and SW¼SE¼;
sec. 22, NE¼, NE¼NW¼, and N½SE¼;
sec. 23, E½NW¼, and N½SW¼;
sec. 28, W½NE¼, NW¼, NE¼SW¼, and SE¼;
sec. 33, E½.

THE WHITE HOUSE,
1941.

July 1,

ROH:mjm
2/26/41

NEW MEXICO

RESERVOIR SITE RESTORATION

NEW MEXICO

Reservoir Site Restoration

No. 13

UNITED STATES

DEPARTMENT OF THE INTERIOR

GEOLOGICAL SURVEY

WASHINGTON

OCT 12 1935

The Honorable,

The Secretary of the Interior.

Sir:

Certain lands were selected by the Director of the Geological Survey July 13, 1889, as the "International Dam and Reservoir Site" on the Rio Grande, New Mexico. They were segregated from disposal by Departmental Order of July 26, 1889. Reports based upon field investigations made at various times since about 1902 indicate that the Elephant Butte Reservoir was selected and constructed in preference to the International reservoir site because of its unquestioned feasibility and because it offered practically complete utilization of the river flow for irrigation of lands below Elephant Butte dam including very valuable agricultural lands which would be submerged by the International reservoir. Upon recommendations by the Bureau of Reclamation, the withdrawal as affecting certain lands has been revoked by the Department from time to time, and in each case upon the basis that the lands are no longer required for reservoir purposes.

In a letter dated September 17, 1935, to the Bureau of Reclamation, the Geological Survey suggested the restoration of the lands remaining withdrawn. In the reply of September 23, 1935, the Commissioner of the Bureau of Reclamation states that "appropriate recommendation for the restoration of such lands has the concurrence of this office".

Accordingly I recommend that the accompanying order of restoration be approved. The records of the Geological Survey indicate that none of the lands are included in other withdrawals made on recommendation of this office.

Respectfully,

Julian D. Sears

Acting Director.

I concur in the foregoing recommendations.

Commissioner, General Land Office.

CONSERVATION BRANCH

UNITED STATES

DEPARTMENT OF THE INTERIOR

GEOLOGICAL SURVEY

WASHINGTON

OCT 12 1935

The Honorable,

The Secretary of the Interior.

Sir:

Certain lands were selected by the Director of the Geological Survey July 13, 1889, as the "International Dam and Reservoir Site" on the Rio Grande, New Mexico. They were segregated from disposal by Departmental Order of July 26, 1889. Reports based upon field investigations made at various times since about 1902 indicate that the Elephant Butte Reservoir was selected and constructed in preference to the International reservoir site because of its unquestioned feasibility and because it offered practically complete utilization of the river flow for irrigation of lands below Elephant Butte dam including very valuable agricultural lands which would be submerged by the International reservoir. Upon recommendations by the Bureau of Reclamation, the withdrawal as affecting certain lands has been revoked by the Department from time to time, and in each case upon the basis that the lands are no longer required for reservoir purposes.

In a letter dated September 17, 1935, to the Bureau of Reclamation, the Geological Survey suggested the restoration of the lands remaining withdrawn. In the reply of September 25, 1935, the Commissioner, of the Bureau of Reclamation states that "appropriate recommendation for the restoration of such lands has the concurrence of this office".

Accordingly I recommend that the accompanying order of restoration be approved. The records of the Geological Survey indicate that none of the lands are included in other withdrawals made on recommendation of this office.

Respectfully,

I concur in the foregoing recommendations.

Acting Director.

Commissioner, General Land Office.

CONSERVATION RENEWAL

Mellinger
Norden
Tubbs
Northrop

Reservoir-Site Restoration No. 13
affecting
International Dam and Reservoir Site

Rio Grande, New Mexico

The Departmental Order of July 26, 1889, creating the International Dam and Reservoir Site by withdrawing under the act of October 2, 1888 (25 Stat. 526), the following described lands, selected by the Director of the Geological Survey July 13, 1889, is hereby revoked in compliance with the provisions of the act of March 3, 1891 (26 Stat. 1095):

New Mexico Meridian

"All public lands on the right bank of the Rio Grande between the Mexican boundary line and a point twenty (20) miles above the boundary line and extending four (4) miles west of the said right bank" and located in Tps. 26, 27, and 28 S., R. 2 E.; Tps. 26, 27, 28, and 29 S., R. 3 E.; and T. 29 S., R. 4 E.

Secretary of the Interior

Oct. 30 1935

Carbon to Federal Power Commission
Carbon to Bureau of Reclamation
Three carbons to General Land Office
CEN:mjm
10/11/35

Reservoir-Site Restoration No. 13 - 2

Reservoir-Site Restoration No. 13
affecting
International Dam and Reservoir Site

Rio Grande, New Mexico

The Departmental Order of July 26, 1889, creating the International Dam and Reservoir Site by withdrawing under the act of October 2, 1888 (25 Stat. 526), the following described lands, selected by the Director of the Geological Survey July 13, 1889, is hereby revoked in compliance with the provisions of the act of March 3, 1891 (26 Stat. 1095):

New Mexico Meridian

"All public lands on the right bank of the Rio Grande between the Mexican boundary line and a point twenty (20) miles above the boundary line and extending four (4) miles west of the said right bank" and located in Tps. 26, 27, and 28 S., R. 2 E.; Tps. 26, 27, 28, and 29 S., R. 3 E.; and T. 29 S., R. 4 E.

Secretary of the Interior

Carbon to Federal Power Commission
Carbon to Bureau of Reclamation
Three carbons to General Land Office

CBN:mjm
10/11/35

NEW MEXICO

MODIFICATIONS

NEW MEXICO

Modifications

No. 234
269
320

No. 349
372
382

D-10-a

RWD / L.C.

152

Carded
Dean

Mod. # 234

Roswell 035692

See Roswell 035692
changed to Las Cruces 030532.
also see p. 200

June 25, 1917.

The Honorable,

The Secretary of the Interior.

Sir:

In order that final permit may be issued to the Parsons Mining Company for an electrical transmission and telephone line in New Mexico, I recommend the issuance of the following order of modification.

Respectfully,

Geo. Otis Smith

Director.

Respectfully referred to the President with favorable recommendation.

ORDER OF MODIFICATION No. 234

Power Site Reserve No. 596 VLB

Transmission line in New Mexico No. 1

The withdrawal of April 6, 1917, creating Power Site Reserve No. 596, affecting lands in New Mexico, is hereby modified to the extent of authorizing the Secretary of the Interior to issue

Rwd

Order of Modification
Power Site Reserve No. 596.

final permit to the Parsons Mining Company to occupy and use certain lands of the United States in T. 7 S., R. 11 E., New Mexico Meridian, for the construction, operation, and maintenance of an electrical transmission and telephone line under the provisions of the act of February 15, 1901 (31 Stat., 790).

President.

July 10 1917.

D-10-a
348

B

Mod. #269

See Las Cruces 013307

RLF/PMP

September 30, 1918.

The Honorable,

The Secretary of the Interior.

Indexed
B. A. W.

Sir:

VLB

In order that power permits may be issued for the development of a power site on Gila River, New Mexico, I recommend the issuance of the following order of modification.

Respectfully,

Geo. Otis Smith

Director.

Respectfully referred to the President with favorable recommendation.

LAND CLASSIFICATION BOARD

ORDER OF MODIFICATION No. 269

Power Site Reserve No. 83

Gila River, New Mexico.

The order of withdrawal of December 9, 1909, confirmed by Executive Order of July 2, 1910, creating Power Site Reserve No. 83, affecting lands adjacent to Gila River, New Mexico, is hereby modified to the extent of authorizing the Secretary of the Interior to issue permits to Charles G. Wilfong under the provisions of the act of

Indexed
B. A. W.

WCL
RWD
R.L.F.

9MA
Gila River

Order of Modification,
Power Site Reserve No. 83.

February 15, 1901 (31 Stat., 790), to occupy and use certain lands of said reserve in Ts. 16 and 17 S., R. 17 W., New Mexico Meridian, New Mexico, for the completion of plans for a power project and for the construction, maintenance, and operation of a storage dam, reservoir, conduit, and related works for power purposes.

_____
President

Oct 10 1918.

D-10-b

8

Memo

Mod. No. 320 OCT 16 1919

The Honorable,

The Secretary of the Interior.

Sir:

In order to conform the description of a portion of the lands included in Water Power Designation No. 1, New Mexico No. 1, to the official plat, I recommend the issuance of the following order of modification (Order of Modification of Water Power Designation No. 1, New Mexico No. 1).

Respectfully,

RMD-PMP
Oct.14,1919.

Acting Director.

LAND CLASSIFICATION BOARD

Order of Modification of Water Power
Designation No. 1, N.M. No. 1.

ORDER OF MODIFICATION No. 320

Water Power Designation No. 1,
New Mexico No. 1.

It is hereby ordered that so much of Water Power Designation No. 1, New Mexico No. 1 of August 7, 1916, as describes lands in T. 20 N., R. 11 E., New Mexico Meridian, be, and hereby is, modified to read as follows:

New Mexico Meridian

T. 20 N., R. 11 E., Sec. 7, $N\frac{1}{2}$, $N\frac{1}{2}$ of $S\frac{1}{2}$;
Sec. 8, $S\frac{1}{2}$ of $N\frac{1}{2}$, $N\frac{1}{2}$ of $SW\frac{1}{4}$, $SE\frac{1}{4}$;
Sec. 9, $SW\frac{1}{4}$ of $NW\frac{1}{4}$, $SW\frac{1}{4}$, $W\frac{1}{2}$ of $SE\frac{1}{4}$, $SE\frac{1}{4}$ of $SE\frac{1}{4}$;
All land of the United States in unsurveyed Secs. 14, 15, 16, 17, 20, 21, 22, 23, 24, 25, 26, 27, and 28, which, when surveyed, shall be included within legal subdivisions situated in whole or in part within one-half mile of Rio Chiquito (Rio Medio on General Land Office survey of portion of T. 20 N., R. 11 E., accepted July 31, 1917.)

Oct. 17 1919

8

Wrmo
Ser 26246-N.M.

May 13, 1920.

Mod. No. 349

The Honorable,

The Secretary of the Interior.

Sir:

In order to conform the description of a portion of the lands included in Water Power Designation No. 1, New Mexico, No. 1, to the official plat, I recommend the issuance of the following order of modification (Order of Modification of Water Power Designation No. 1, New Mexico, No. 1).

Respectfully,

Director.

LAND CLASSIFICATION BOARD

NJT*HS
May 10,1920

ORDER OF MODIFICATION No. 349

Water Power Designation No. 1,
New Mexico No. 1.

It is hereby ordered that so much of Water Power Designation No. 1, New Mexico No. 1, of August 7, 1916, as describes lands in Ts. 22 and 23 N., Rs. 12 and 13 E., New Mexico Meridian, be, and hereby is, modified to read as follows:

New Mexico Meridian

T. 22 N., R. 12 E., Sec. 1, lots 1, 2, 3, and 4.

T. 23 N., R. 12 E., Sec. 27, lot 8;
Sec. 34, lots 1, 2, 3, N½ of NE¼
Sec. 35, lots 1, 2, 3, 4, 5, 6, NW¼ of NE¼, NE¼ of NW¼;
Sec. 36, lots 1, 2, 3, SE¼ of NW¼, SW¼ of SE¼.

T. 23 N., R. 13 E., Sec. 3, SW¼ of SW¼;
Sec. 4, lots 1, 2, 3, SE¼ of SE¼;
Sec. 5, lots 1, 2, 3, SW¼ of SW¼, NE¼ of SW¼, N½ of SE¼;
Sec. 6, lots 1, 2, 3, 4, 5, SW¼ of NE¼, E½ of SE¼;
Sec. 7, lot 1;
Sec. 8, lot 1;
Sec. 9, lot 1;
Sec. 10, lots 1, 2, 3, 4, SW¼ of NE¼, NE¼ of NW¼, NE¼ of SE¼;
Sec. 13, SW¼ of SW¼;
Sec. 14, lots 1, 2, 3, 4, W½ of NW¼, N½ of S½;
Sec. 15, lots 1, 2, and 3;
Sec. 23, lot 1;
Sec. 24, lots 1, 2, 3, 4, NW¼ of NE¼, SE¼ of NE¼, E½ of SE¼;
Sec. 25, lot 1.

Order of Modification of Water Power
Designation No. 1, N. M. No. 1

T. 23 N., R. 13 E., (No lands).

May 27 1920

8

Mod. No. 372.

MAR 2 2 1922

The Honorable,

The Secretary of the Interior.

Sir:

In order to conform the description of a portion of the lands included in Water Power Designation No. 1 to the official plat, I recommend the issuance of the following order of modification (Order of Modification of Water Power Designation No. 1, New Mexico No. 1).

Respectfully,

Director.

I concur in the foregoing recommendation.

Commissioner, General Land Office.

WO:

WO:FED
March 16, 1922.

LAND CLASSIFICATION BOARD

Final No. 3724.

MAR 22 1922

The Honorable,

The Secretary of the Interior.

Sir:

In order to conform the description of a portion of the lands included in Water Power Designation No. 1 to the official plat, I recommend the issuance of the following order of modification (Order of Modification of Water Power Designation No. 1, Ser. Serial No. 1).

Respectfully,

Director.

I concur in the foregoing recommendation.

Commissioner, General Land Office.

[illegible]
March 16, 1922.

LAND CLASSIFICATION BOARD

ORDER OF MODIFICATION No. 372

of Water Power Designation No. 1.

It is hereby ordered that so much of Water Power Designation No. 1, New Mexico No. 1, of August 7, 1916, as describes lands in T. 28 N., R. 12 E., New Mexico Meridian, New Mexico, be, and hereby is, modified to read as follows:

T. 28 N., R. 12 E., Sec. 1, lots 5, 6, $S\frac{1}{2}$;
Sec. 2, all;
Sec. 3, all;
Sec. 4, $NE\frac{1}{4}$, $SE\frac{1}{4}$ of $NW\frac{1}{4}$, $S\frac{1}{2}$;
Sec. 5, $S\frac{1}{2}$ of $NW\frac{1}{4}$, $SW\frac{1}{4}$, $NW\frac{1}{4}$ of $SE\frac{1}{4}$, $S\frac{1}{2}$ of $SE\frac{1}{4}$;
Sec. 6, $NE\frac{1}{4}$, $N\frac{1}{2}$ of $NW\frac{1}{4}$, $SE\frac{1}{4}$ of $NW\frac{1}{4}$, $SE\frac{1}{4}$;
Sec. 8, all;
Sec. 9, all;
Sec. 10, all;
Sec. 11, $N\frac{1}{2}$, $N\frac{1}{2}$ of $SW\frac{1}{4}$, $SW\frac{1}{4}$ of $SW\frac{1}{4}$, $NW\frac{1}{4}$ of $SE\frac{1}{4}$;
Sec. 12, $N\frac{1}{2}$;
Sec. 15, $NW\frac{1}{4}$ of $NE\frac{1}{4}$, $W\frac{1}{2}$;
Sec. 16, all;
Sec. 17, all;
Sec. 18, $E\frac{1}{2}$ of $SE\frac{1}{4}$;
Sec. 19, $E\frac{1}{2}$ of $E\frac{1}{2}$;
Sec. 20, all;
Sec. 21, $N\frac{1}{2}$, $SW\frac{1}{4}$, $NW\frac{1}{4}$ of $SE\frac{1}{4}$;
Sec. 22, $NW\frac{1}{4}$ of $NW\frac{1}{4}$;
Sec. 29, $N\frac{1}{2}$ of $NE\frac{1}{4}$, $SW\frac{1}{4}$ of $NE\frac{1}{4}$, $NW\frac{1}{4}$, $N\frac{1}{2}$ of $SW\frac{1}{4}$, $SW\frac{1}{4}$ of $SW\frac{1}{4}$;
Sec. 30, $E\frac{1}{2}$ of $NE\frac{1}{4}$, $SE\frac{1}{4}$;
Sec. 31, $NE\frac{1}{4}$, $N\frac{1}{2}$ of $SE\frac{1}{4}$, $SE\frac{1}{4}$ of $SE\frac{1}{4}$;
Sec. 32, $NW\frac{1}{4}$ of $NW\frac{1}{4}$, $S\frac{1}{2}$ of $NW\frac{1}{4}$, $SW\frac{1}{4}$.

Secretary

March 25 1922

Copy to Federal Power Commission.

Order of Modification of Water
Power Designation No. 1

ORDER OF MODIFICATION No. 572

of Water Power Designation No. 1.

It is hereby ordered that so much of Water Power Designation No. 1, New Mexico No. 1, of August 7, 1916, as describes lands in T. 23 N., R. 12 E., New Mexico Meridian, New Mexico, be, and hereby is, modified to read as follows:

T. 23 N., R. 12 E., Sec. 1, lots 5, 6, 8½;
Sec. 2, all;
Sec. 3, all;
Sec. 4, NW¼, SW¼ of NE¼, S½;
Sec. 5, S½ of NW¼, SW¼, NW¼ of SE¼, S½ of SE¼;
Sec. 6, NE¼, E½ of NW¼, SE¼ of NW¼, SE¼;
Sec. 8, all;
Sec. 9, all;
Sec. 10, all;
Sec. 11, E½, E½ of SW¼, SW¼ of SW¼, NW¼ of SE¼;
Sec. 12, N½;
Sec. 15, NW¼ of NE¼, W½;
Sec. 16, all;
Sec. 17, all;
Sec. 18, E½ of SE¼;
Sec. 19, N½ of E½;
Sec. 20, all;
Sec. 21, N½, SW¼, NW¼ of SE¼;
Sec. 22, NW¼ of NE¼;
Sec. 29, N½ of NE¼, SW¼ of NE¼, NW¼, N½ of SW¼, SW¼ of SE¼;
Sec. 30, E½ of NE¼, SE¼;
Sec. 31, NE¼, E½ of SE¼, SE¼ of SE¼;
Sec. 32, NW¼ of NW¼, SW¼ of NW¼, SW¼.

Secretary

Fourth 26 1923

Copy to Federal Power Commission.

8

Copy with case

Mod. #382

FEB 10 1925

The Honorable,

The Secretary of the Interior.

Sir:

With reference to the application (L. C. 83087-24, 3200-25) of the New Mexico State Highway Commission, for permission under Section 4 of the act of March 3, 1901 (31 Stat., 1058, 1084), to open a public highway which crosses the San Ildefonso Indian Grant, New Mexico, from a point in the NE¼ of Sec. 14, T. 19 N., R. 7 E., to a point in the SW¼ of Sec. 18, T. 19 N., R. 8 E., New Mexico Meridian, which is being forwarded to your office through the Geological Survey by the Assistant Commissioner of Indian Affairs:

Part of the lands crossed are withdrawn in Power Site Reserve No. 548, approved September 30, 1916. A stipulation for the protection of the interests of the Indians and of the public in the power-site value of the lands was executed by the applicant December 31, 1924. The stipulation will afford the protection sought and the highway will be a benefit to the

RCT:FED
Feb. 6, 1925

LAND CLASSIFICATION BRANCH

The Secretary of the Interior.

Indians and to the public and I recommend that the following proposed order of modification be submitted to the President for appropriate action.

Respectfully,

Director.

Respectfully referred to the President with favorable recommendation.

Secretary.

Inclosures:
File of maps and papers.

ORDER OF MODIFICATION No. 382.
of
Power Site Reserve No. 548,

Rio Grande, New Mexico.

The order of September 30, 1916, creating Power Site Reserve No. 548, affecting lands along Rio Grande, New Mexico, is hereby modified to the extent of authorizing the Secretary of the Interior to permit the New Mexico State Highway Commission, under the provisions of Section 4 of the act of March 3, 1901 (31 Stat., 1058, 1084), to open a public highway across certain lands in San Ildefonso Indian Grant, described as follows:

New Mexico Meridian

T. 19 N., R. 7 E., All lands within one-fourth of a mile of Rio Grande and situated outside of Santa Fe National Forest.

_____
President.

Feb. 11 1925.

Copy to General Land Office.
Copy to Office of Indian Affairs.

1956899 "K"

Public Land Order 215

2,575.88 acres.

FEDERAL REGISTER

Washington, Thursday, March 23, 1944.

Vol. 9 No. 59

Page 3159.

[Public Land Order 215]

IDAHO

PARTIAL REVOCATION OF LAND WITHDRAWAL

Revoking in part Public Land Order No. 178 of October 1, 1943, and withdrawing public lands for use of the War Department as a moving target range.

By virtue of the authority vested in the President and pursuant to Executive Order No. 9337 of April 24, 1943, it is ordered as follows:

Public Land Order No. 178 of October 1, 1943, withdrawing public lands for the use of the War Department as a moving target range, is hereby revoked so far as it affects the public lands within the following-described areas:

BOISE MERIDIAN

T. 6 S., R. 34 E.,
Sec. 21, SW¼ and S½SE¼;
Sec. 28, N½, SW¼, and W½SE¼;
Sec. 29, E½ and SW¼;
Sec. 31;
Sec. 32, N½, SW¼, and NW¼SE¼;
Sec. 33, N½NW¼ and SW¼NW¼.

The areas described, including both public and non-public lands, aggregate 2,575.88 acres.

The jurisdiction over and use of such lands granted to the War Department by Public Land Order No. 178 shall cease upon the date of the signing of this order. Thereupon, the jurisdiction over and administration of such lands shall be vested in the Department of the Interior and any other Department or agency of the Federal Government according to their respective interests then of record.

This order shall not otherwise become effective to change the status of such lands until 10:00 o'clock a. m. of the sixty-third day from the date on which it is signed, whereupon, the lands shall, subject to valid existing rights, become subject to such application, petition, location, or selection as may be authorized by the public-land laws in accordance with the provisions of 43 CFR 295.8 (Circ. 324, May 22, 1914, 43 L. D. 254), and 43 CFR Part 296, to the extent that these regulations are applicable.

Subject to valid existing rights, the public lands within the following-described areas are hereby withdrawn from all forms of appropriation under the public-land laws, including the mining and mineral-leasing laws, and reserved for the use of the War Department as a moving target range:

BOISE MERIDIAN

T. 6 S., R. 34 E.,
Sec. 18, lot 2, SE¼NW¼, and N½SE¼;
Sec. 20, N½NE¼.

The areas described, including both public and non-public lands, aggregate 244.89 acres.

This order shall take precedence over but not modify the order of November 3, 1936, of the Secretary of the Interior, establishing Idaho Grazing District No. 2, so far as such order affects any of the lands withdrawn hereby.

The jurisdiction granted by this order, as to the lands withdrawn hereby, shall cease at the expiration of the six months' period following the termination of the unlimited national emergency declared by Proclamation No. 2487 of May 27, 1941 (55 Stat. 1647). Thereupon, jurisdiction over the lands hereby reserved shall be vested in the Department of the Interior, and any other Department or agency of the Federal Government according to their respective interests then of record. The lands, however, shall remain withdrawn from appropriation as herein provided until otherwise ordered.

MICHAEL W. STRAUS,
Acting Secretary of the Interior.

MARCH 15, 1944.

[F. R. Doc. 44-4039; Filed, March 22, 1944; 10:04 a. m.]



NEW MEXICO

POWER SITE CANCELLATIONS

NEW MEXICO

Cancellations

No. 13
40
41
95
96

See correction letter following

D-10-b

x'd

Dimmick
Mathers
Jones
Stoller

8

FEB 21 1927

The Honorable,

The Secretary of the Interior.

Sir:

Investigation of lands included in Water Power Designation No. 1, New Mexico No. 1, Santa Cruz River tributaries, as interpreted by Power Site Interpretation No. 70, approved February 4, 1926, indicates that certain tracts are situated along a stream that has little or no power value. As these tracts are found to be not valuable for the conservation of water power, I recommend the approval of the following order of cancelation (Order of Cancelation No. 13, New Mexico No. 1) affecting Water Power Designation No. 1, involving an area of approximately 454 acres. The records of the Geological Survey indicate that none of the lands are included in other withdrawals made on its recommendation.

Respectfully,

Geo. Otis Smith

Director.

I concur in the foregoing recommendation.

Commissioner, General Land Office.

JGM:FED
2/17/27

CONSERVATION BRANCH

D-10-h

Dominick Mathews
Jordan Little

FEB 21 1927

The Honorable,

The Secretary of the Interior.

Sir:

Investigation of lands included in Water Power Designation No. 1, New Mexico No. 1, Santa Cruz River tributaries, as interpreted by Power Site Interpretation No. 70, approved February 4, 1926, indicates that certain tracts are situated along a stream that has little or no power value. As these tracts are found to be not valuable for the conservation of water power, I recommend the approval of the following order of cancelation (Order of Cancelation No. 13, New Mexico No. 1) affecting Water Power Designation No. 1, involving an area of approximately 4¾ acres. The records of the Geological Survey indicate that none of the lands are included in other withdrawals made on its recommendation.

Respectfully,

Geo. Otis Smith

Director.

I concur in the foregoing recommendation.

Commissioner, General Land Office.

JCM:FED
2/17/27

COMMERCIAL BRANCH

ORDER OF CANCELATION NO. 13

New Mexico No. 1

affecting

Water Power Designation No. 1, New Mexico No. 1,
Santa Cruz River tributaries.

So much of Water Power Designation No. 1, New Mexico No. 1, approved by the Secretary of the Interior on August 7, 1916, and interpreted by Power Site Interpretation No. 70, approved February 4, 1926, as affects the lands hereinafter described, is hereby canceled:

New Mexico Meridian

T. 20 N., R. 10 E., Sec. 21, lots 1 and 2; 53.02 acres total
Sec. 28, NW¼, E½ of SW¼;
Sec. 33, SE¼ of NE¼,
E½ of NW¼,
NW¼ of SE¼.

Geo. Otis Smith

Director.

Approved Feb. 26, 1927

Secretary.

Carbon to Federal Power Commission.
Two carbons to General Land Office.

Order of Cancelation No. 13.

ORDER OF CANCELATION NO. 13

New Mexico No. 1

effecting

Water Power Designation No. 1, New Mexico No. 1,
Santa Cruz River tributaries.

So much of Water Power Designation No. 1, New Mexico No. 1, approved by the Secretary of the Interior on August 7, 1916, and interpreted by Power Site Interpretation No. 70, approved February 4, 1926, as effects the lands hereinafter described, is hereby canceled:

New Mexico Meridian

T. 20 N., R. 10 E., Sec. 21, lots 1 and 2;
Sec. 28, NW¼, N½ of SW¼;
Sec. 33, SE¼ of NE¼,
N½ of NW¼,
NW¼ of SE¼.

Director.

Approved

Secretary.

Carbon to Federal Power Commission.
Two carbons to General Land Office.

8

Dimmick
Mathers
Hoyt
Stabler

MAR 21 1927

The Honorable,

The Secretary of the Interior.

Sir:

In order to correct an error in Order of Cancelation No. 13, New Mexico No. 1, affecting Water Power Designation No. 1, New Mexico No. 1, Santa Cruz River tributaries, approved by the Secretary February 26, 1927, I recommend that the following land description be changed:

Page 2, now reading

T. 20 N., R. 10 E., Sec. 33, SE¼ of NE¼

should read

T. 20 N., R. 10 E., Sec. 33, SW¼ of NE¼.

Respectfully,

Geo. Otis Smith

Director.

CONSERVATION BRANCH

Approved March 21, 1927
and referred to the General
Land Office.

Secretary.

Carbon to Federal Power Commission.
Two carbons to General Land Office.

JGM:FED
3/18/27

Drawn to
Matters
for
[illegible]

MAR 21 1927

The Honorable,

The Secretary of the Interior.

Sir:

In order to correct an error in Order of Cancelation No. 15, New Mexico No. 1, affecting Water Power Designation No. 1, New Mexico No. 1, Santa Cruz River tributaries, approved by the Secretary February 26, 1927, I recommend that the following land description be changed:

Page 2, now reading

T. 20 N., R. 10 E., Sec. 33, SW¼ of NE¼

should read

T. 20 N., R. 10 E., Sec. 33, SW¼ of NE¼.

Respectfully,

[signature]

Director.

Approved March 21, 1927
and referred to the General
Land Office.

Secretary.

Carbon to Federal Power Commission.
Two carbons to General Land Office.

JGM:FED
3/18/27

D-10-28

8

Robbins
Hillers
Jones
Northrop

OCT 14 1930

The Honorable,

The Secretary of the Interior.

Sir:

This order includes a tract for which application has been made by the Molybdenum Corporation of America. There is some question as to whether Water Power Designation No. 1 affects this tract since the lands surrounding the tract are unsurveyed. A map filed by the Molybdenum Corporation of America indicates that the mining claim is all more than one-half mile from Red River but that one small corner is located in a subdivision part of which is less than one-half mile from that river. This order (Cancelation No.40) is prepared for the purpose of removing any possible restrictions which might attach to the title because of Water Power Designation No. 1.

CONSERVATION BRANCH

Respectfully,

Julian D. Sears

Acting Director.

I concur:

Commissioner, General Land Office.

ROH:GR
10/10/30

Power-Site Cancelation No. 40.

Robbins
Heward
Jones
Northrop

ORDER OF CANCELATION NO. 40

affecting

Water Power Designation No. 1, New Mexico

So much of Water Power Designation No. 1, New Mexico No. 1, approved by the Secretary of the Interior August 7, 1916, as affects the lands hereinafter described, is hereby canceled:

New Mexico P. M.

Mineral Survey No. 1991 in unsurveyed Sec. 1, T. 28 N., R. 13 E., and in unsurveyed Sec. 36, T. 29 N., R. 13 E.

no duplicating PSR.
20.661 acres

Julian D. Sears

Acting Director

OCT 14 1930

Approved Nov. 1, 1930

Secretary.

Carbon to Federal Power Commission
Two carbons to General Land Office.

Carbon to Federal Power Commission
Two carbons to General Land Office.

D-10-b

5

Robbins
Hellman
Jones
Stubbs

OCT 30 1930

The Honorable,

The Secretary of the Interior.

Sir:

Investigation of lands included in Water Power Designation No. 1, New Mexico No. 1, indicates that certain of them included in the inclosed order of cancelation (Order of Cancelation No. 41, New Mexico), are situated along a stretch of Penasco River having no value for power. As they are found to be without value for power I recommend the approval of the inclosed order of cancelation, affecting Water Power Designation No. 1, New Mexico.

Respectfully,

Julian D. Sears
Acting Director.

I concur:

Commissioner, General Land Office.

Carbon to Federal Power Commission
Two carbons to General Land Office.

ROH:GR 10/28/30

Power-Site Cancelation No. 41.

Robbins
Hueaus
Jones
Stahly

ORDER OF CANCELATION NO. 41

affecting

Water Power Designation No. 1, New Mexico.

So much of Water Power Designation No. 1, New Mexico No. 1, approved by the Secretary of the Interior August 7, 1916, as affects the lands hereinafter described is hereby revoked:

New Mexico Meridian

T. 17 S., R. 20 E., Sec. 7, W½ W½, SE¼ SW¼;
Sec. 13, S½ NW¼, SW¼;
Sec. 14, S½ N½, S½;
Sec. 15, S½ N½, S½;
Sec. 16, SE¼ NE¼, S½;
Sec. 17, S½;
Sec. 18, NW¼ NE¼, S½ NE¼, W½, SE¼;
Sec. 19, N½, NE¼ SW¼, N½ SE¼;
Sec. 20, N½, N½ S½;
Sec. 21, N½, N½ S½;
Sec. 22, N½;
Sec. 23, N½;
Sec. 24, NW¼.

Rest. 454 4990 2890 2000 acres from PSR 547 from Des. #1 Ing 7-15-49

Reported Feb 1931

Julian D. Sears

Acting Director

OCT 30 1930

Approved Nov. 26, 1930

Secretary.

D-10-C

8

UNITED STATES
DEPARTMENT OF THE INTERIOR
GEOLOGICAL SURVEY
WASHINGTON 25, D.C.

New Mexico

MAR 28 1949

MEMORANDUM

To. : Director, Geological Survey

From : Chief, Conservation Division

Subject : Cancelation No. 95, affecting Power Site Classification No. 228, New Mexico

Power Site Classification No. 228, approved May 16, 1929, was made to reserve certain public lands in New Mexico for power transmission line purposes. Of these transmission lines, those of the Hagen Power and Electric Company (Santa Fe 054208) and the Parsons Mining Company (Roswell 035692, now Las Cruces 030532) are no longer in existence. The public lands involved can be removed from power site classification, therefore, without calling on any other agency for a report. I recommend approval of the attached order (Order of Cancelation No. 95) which has been prepared to cancel Power Site Classification No. 228 in so far as it affects these public lands.

This action will reduce the outstanding area in power site classifications by about 22 acres.

N J Donnan

Chief, Conservation Division.

	Initials	Date
Noted by author	J.T.J	3-31-49
Entered in ledger	C.M.	3-31-49
Plotted on twp. cards	GMB	4-11-49
Plotted on safety map	OMW	4-11-49
O. K. for filing	OMW	4-11-49

3-31-49
order is missing.
C.M.

DEPARTMENT OF THE INTERIOR

Geological Survey

POWER SITE CANCELATION NO. 95

affecting

Power Site Classification No. 228

Pursuant to authority vested in me by the act of March 3, 1879 (20 Stat. 394; 43 U.S.C. 31), and by Departmental Order No. 2333 of June 10, 1947 (43 CFR 4.623; 12 F. R. 4025), Power Site Classification No. 228, approved May 8, 1929, is hereby canceled in so far as and to the extent that it affects the following described lands:

All portions of the following-described lands lying within 50 feet of the center line of the transmission line right-of-way applied for by the Hagen Power and Electric Company August 12, 1926, map of which is filed in the Bureau of Land Management (General Land Office) under Santa Fe 054208:

New Mexico Principal Meridian, New Mexico

T. 12 N., R. 6 E.,

sec. 1, N½SW¼, SE¼SW¼, and S½SE¼;

sec. 3, NE¼NE¼.

T. 13 N., R. 6 E.,

sec. 34, NW¼SE¼, and S½SE¼;

sec. 35, SW¼SW¼.

Cancellation P.C. 95

All portions of the following-described lands lying within 50 feet of the center line of the transmission line right-of-way applied for by the Parsons Mining Company September 27, 1916, map of which is filed in the Bureau of Land Management (General Land Office) under Roswell 035692:

New Mexico Principal Meridian, New Mexico

T. 7 S., R. 11 E.,

sec. 25, SW¼SW¼.

The area involved is approximately 22 acres.

Thomas B Nolan

Acting Director

3-24-49

Two carbon copies to Bureau of Land Management
Carbon to Federal Power Commission
Carbon to Bureau of Reclamation

LLY:mjm
3/22/49

CANCELLATION NO. 96

See 20-FR-3883

NEW MEXICO

POWER SITE INTERPRETATIONS

NEW MEXICO

Interpretations

No.	10	No.	291
	11		305
	16		312
	56		314
	70		324
	84		348
	98—		360
	99		366
	125		367—
	188—		368
	204		369
	210		370
	222		385
	262		387
	281—		388
	284		395

need 372

8

MAR 22 1922

The Honorable,

The Secretary of the Interior.

Sir:

In pursuance of Departmental Order of April 25, 1912, providing for description according to new surveys of lands included in withdrawals, I recommend the approval of the following order (Power Site Interpretation No. 10), which conforms the description of certain lands included in Power Site Reserve No. 548, Rio Grande, New Mexico, to the official plat.

Respectfully,

Geo. Otis Smith

Director.

LAND CLASSIFICATION BOARD

I concur in the foregoing recommendation.

Commissioner, General Land Office.

WRO:FED
March 18, 1922.

LAND CLASSIFICATION BOARD

INTERPRETATION NO. 10

of Power Site Reserve No. 548

Rio Grande, New Mexico.

It is hereby ordered that so much of the order of withdrawal of September 30, 1916, creating Power Site Reserve No. 548 Rio Grande, New Mexico, as described unsurveyed lands in T. 28 N., R. 12 E., New Mexico Meridian, be construed in conformity with the survey of said township accepted by the General Land Office to describe the following tracts:

T. 28 N., R. 12 E., Sec. 4, lots 1, 2, and S½ of NE¼, SE¼ of NW¼, SW¼; 45.85 45.88 371.73

Sec. 5, S½ of NW¼, SW¼, NW¼ of SE¼, S½ of SE¼; 43.35 43.90 43.95 42.47 360

Sec. 6, lots 1, 2, 3, 4, S½ of NE¼, SE¼ of NW¼, SE¼; 454.14

Sec. 8, all; 640

Sec. 9, NW¼; 160

Sec. 17, NW¼; 160

Sec. 18, E½ of SE¼; 80

Sec. 19, E½ of E½; 160

Sec. 30, E½ of NE¼, SE¼; 240

Sec. 31, NE¼, N½ of SE¼, SE¼ of SE¼. 280

2405.87

Secretary.

March 25 1922.

Copy to Federal Power Commission.

N. Mex.

8

MAR 22 1922

The Honorable,

The Secretary of the Interior.

Sir:

In pursuance of Departmental Order of April 25, 1912, providing for description according to new surveys of lands included in withdrawals, I recommend the approval of the following order (Power Site Interpretation No. 11) which conforms the description of certain lands included in Power Site Reserve No. 740, Rio Grande and Rio Colorado, New Mexico, North Fork Feather River, California, to the official plat.

As neither the Rio Grande nor the Rio Colorado is meandered in this township it is impossible to describe the land lying on the north and west banks by lots. Accordingly, all subdivisions cut by the river have been included in this interpretation, which now lists as part of Power Site Reserve No. 740, certain lands on the south and east banks of the river which are also included in Carson National Forest. These lands, however, were designated for water power in Water Power Designation No. 1, New Mexico No. 1, approved August 7, 1916.

Respectfully,

WTO:FED
March 9, 1922.

Geo. Otis Smith

Director.

I concur in the foregoing recommendation

Commissioner General Land Office.

LAND CLASSIFICATION BOARD

INTERPRETATION NO. 11

of Power Site Reserve No. 740

Rio Grande and Rio Colorado, New Mexico

North Fork Feather River, California.

It is hereby ordered that so much of the order of withdrawal of May 21, 1920, creating Power Site Reserve No. 740, Rio Grande and Rio Colorado, New Mexico, North Fork Feather River, California, as describes unsurveyed lands in T. 28 N., R. 12 E., New Mexico Meridian, be construed in conformity with the survey of said township accepted by the General Land Office to describe the following tracts:

T. 28 N., R. 12 E., Sec. 1, lots 5, 6;
Sec. 2, lots 1, 2, 3, 4, S½ of N½, N½ of SW¼;
Sec. 3, all;
Sec. 4, SE¼;
Sec. 9, NE¼, SW¼, N½ of SE¼, SW¼ of SE¼;
Sec. 10, N½ of NW¼;
Sec. 16, NW¼ of NE¼, NW¼, N½ of SW¼, SW¼ of SW¼;
Sec. 17, E½, SW¼;
Sec. 20, NW¼ of NE¼, NW¼, W½ of SW¼;
Sec. 29, W½ of NW¼, NW¼ of SW¼;
Sec. 32, W½ of SW¼.

3092.9 WTM diff. is due to lot areas ?

3108.75A O.K. Chm. 2-5-43

Secretary.

March 25 1922.

Copy to Federal Power Commission.
Copy to Forest Service.

8

APR 17 1922

The Honorable,

The Secretary of the Interior.

Sir:

In pursuance of Departmental order of April 25, 1912, providing for description according to new surveys of lands included in withdrawals, I recommend the approval of the following order (Power Site Interpretation No. 16), which conforms the description of certain lands included in Power Site Reserve No. 59, San Juan River, New Mexico, to the official plat. The area heretofore recorded as withdrawn in the township described is 1,915 acres, but in terms of the official survey as construed herein is found to be 1,766 acres.

Respectfully,

Geo. Otis Smith

Director.

I concur in the foregoing recommendation.

Commissioner, General Land Office.

WD:FED
April 14, 1922.

LAND CLASSIFICATION BOARD

LAND CLASSIFICATION BOARD

INTERPRETATION NO. 16

of Power Site Reserve No. 59

San Juan River, New Mexico.

It is hereby ordered that so much of the order of withdrawal of July 2, 1910, creating Power Site Reserve No. 59, San Juan River, New Mexico, as describes lands in T. 31 N., R. 6 W., New Mexico Meridian, be construed in conformity with the independent resurvey of said township accepted by the General Land Office to describe the following tracts:

T. 31 N., R. 6 W., Sec. 3, lots 6, 7, 8, E½ of SW¼, W½ of SE¼;
Sec. 10, lot 1, E½ of NE¼, E½ of NW¼, NE¼ of SE¼;
Sec. 15, lots 1, 2, W½ of NE¼, NE¼ of SW¼, NW¼ of SE¼;
Sec. 16, E½ of SW;
Sec. 17, S½ of SE¼;
Sec. 19, S½ of S½;
Sec. 20, NE¼, SE¼ of NW¼, SW¼, W½ of SE¼;
Sec. 29, N½ of NW¼, SW¼ of NW¼;
Sec. 30, N½ of NE¼, SW¼ of NE¼, NW¼.

Secretary

April 22 1922

Copy to Federal Power Commission.

Secretary

1922

OCT 20 1924

The Honorable,

The Secretary of the Interior.

Sir:

In pursuance of departmental order of April 25, 1912, providing for description according to new surveys of lands included in withdrawals, I recommend the approval of the following order (Order of Interpretation No. 56), which conforms the description as unsurveyed of certain lands in T. 17 N., R. 6 E., N. M. M., included in Water Power Designation No. 1, and Power Site Reserve No. 548, Rio Grande, New Mexico, to the official plat. The description of lands which remain unsurveyed in said township is unchanged. This interpretation involves no change in the area recorded as withdrawn in the described township.

Respectfully,

Geo. Otis Smith

Director.

I concur in the foregoing recommendation.

Commissioner, General Land Office.

GJT:FED

Oct. 17, 1924.

LAND CLASSIFICATION BRANCH

INTERPRETATION NO. 56

of Water Power Designation No. 1, and

Power Site Reserve No. 548

Rio Grande, New Mexico.

It is hereby ordered that so much of the orders of August 7, 1916, creating Water Power Designation No. 1, New Mexico No. 1; and of September 30, 1916, creating Power Site Reserve No. 548, Rio Grande, New Mexico, as describes lands in the surveyed portion of Secs. 27 to 34, inclusive, T. 17 N., R. 6 E., N. M. M., New Mexico, be construed, respectively, in conformity with the partial survey of said township accepted by the General Land Office, February 23, 1924, to describe no lands, for the reason that none of the said lands were public lands at the times of the classification in Water Power Designation No. 1, August 7, 1916, and the withdrawal September 30, 1916; being included in Cochiti Pueblo Grant.

_____

Secretary.

Oct. 25 1924.

Copy to Federal Power Commission.

Power Site Interpretation No. 85

INTERPRETATION NO. 85

of Water Power Designation No. 1, and

Power Site Reserve No. 862

Nio Grande, New Mexico.

It is hereby ordered that on and of the orders of August 7, 1916, creating Water Power Designation No. 1, New Mexico No. 1; and of September 21, 1916, creating Power Site Reserve No. 862, Rio Grande, New Mexico, as heretofore limit in the excepted portion of Sec. 27 to 34, inclusive, T. 17 N., R. 8 E., N. M. M., New Mexico, be cancelled, respectively, in accordance with the partial survey of said lands accepted by the General Land Office, February 23, 1914. Be described as lands, for the reason that none of the said lands were public lands at the time of the classification in Water Power Designation No. 1, August 7, 1916, and the withdrawal on October 21, 1916, being revoked in Partial Public Order.

Secretary.

1924.

Copy to Federal Power Commission.

8

JAN 2 6 1926

The Honorable,

The Secretary of the Interior.

Sir:

In pursuance of Departmental Order of April 25, 1912, providing for description according to new surveys of lands included in withdrawals, I recommend the approval of the following order (Power Site Interpretation No. 70) which conforms the description of certain lands in T. 20 N., R. 10 E., N. M. M., New Mexico, included in Water Power Designation No. 1, New Mexico No. 1, to the official plat. This interpretation involves no change in the area recorded as withdrawn in the township described.

Respectfully,

Director.

I concur in the foregoing recommendation.

Commissioner, General Land Office.

NJT:FED
1/21/26

CONSERVATION BRANCH

CONSERVATION PROJECT

INTERPRETATION NO. 70
of
Water Power Designation No. 1, New Mexico No. 1

Santa Cruz River Tributaries.

It is hereby ordered that so much of the order of August 7, 1916, creating Water Power Designation No. 1, New Mexico No. 1, as describes lands in T. 20 N., R. 10 E., N. M. M., be construed in conformity with the survey of said township accepted in the General Land Office November 28, 1925, to describe the following tracts:

New Mexico Meridian

T. 20 N., R. 10 E., Sec. 3, lots 3, 4, 5, 12, SW¼;
Sec. 4, lots 1, 2, 3, 4, 5, 6, 7, 8, 9, 10, E½ of SE¼;
Sec. 5, lots 1, 2, 3, 4, 5;
Sec. 6, lots 7, 8, 9, 11, 12, 13, 14, 17;
Sec. 7, lots 1, 2, 3, 4, 5, 8, SW¼ of NE¼, NE¼ of NW¼, E½ of SE¼;
Sec. 8, lots 1, 2, 3;
Sec. 9, lots 1, 2, 3, 4, 5, 9, NE¼ of NE¼, S½ of NE¼;
Sec. 10, lots 1, 2, 3, 4, 5, 6, E½ of NE¼;
Sec. 11, N½ of N½, SW¼ of NW¼;
Sec. 12, N½;
Sec. 17, lots 1, 2, 3, 4, 5, 6, 7, SW¼ of NW¼, NW¼ of SW¼;
Sec. 18, lot 1, NE¼ of NE¼, S½ of NE¼, NE¼ of SE¼;
Sec. 21, lots 1, 2;
Sec. 25, SW¼ of NW¼, NW¼ of SW¼, S½ of S½;
Sec. 26, N½;
Sec. 27, lots 1, 2, NE¼, SE¼ of NW¼, N½ of SW¼, SE¼ of SW¼, SW¼ of SE¼;
Sec. 28, NW¼, E½ of SW¼;
Sec. 33, SW¼ of NE¼, E½ of NW¼, NW¼ of SE¼;
Sec. 34, NW¼ of NE¼, S½ of NE¼, NE¼ of NW¼, N½ of SE¼;
Sec. 35, NW¼ of SW¼, S½ of SW¼.

Copy to Federal Power Commission.
Copy to Forest Service.

Secretary.

Feb. 4, 1926

D-60-84

Dominick
Tubby
Jones
Blebler

8

NOV 3 - 1926

The Honorable,

The Secretary of the Interior.

Sir:

In pursuance of departmental order of April 25, 1912, providing for descriptions according to new surveys of lands included in withdrawals, I recommend the approval of the following order (Power Site Interpretation No. 84) which describes more adequately in conformity with the official plat, certain lands now included in Water Power Designation No. 1 and in Power Site Reserve No. 548, Rio Grande, New Mexico. This interpretation involves no change in the area recorded as withdrawn in the townships described.

Respectfully,

Geo. Otis Smith

Director.

I concur in the foregoing recommendation.

Commissioner, General Land Office.

See minutes for breakdown of P.S.R. #548 area into acres.
D.M.P.
3/22/39.

NJT:FED
11/1/26

CONSERVATION BRANCH

NOV 3- 1926

The Honorable,

The Secretary of the Interior.

Sir:

In pursuance of departmental order of April 29, 1926, providing for descriptions according to new surveys of lands included in withdrawals, I recommend the approval of the following order (Power Site Interpretation No. 89) which describes more adequately in connection with the official plat, certain lands now included in Water Power Designation No. 1 and in Power Site Reserve No. 5&6, Rio Grande, New Mexico. This interpretation involves no change in the area reserved as withdrawn in the township described.

Respectfully,

Director.

I concur in the foregoing recommendation.

Commissioner, General Land Office.

NJT:YRD
11/1/26

CONSERVATION RETAINED

INTERPRETATION NO. 84
of
Water Power Designation No. 1
and
Power Site Reserve No. 548

Rio Grande, New Mexico.

It is hereby ordered that so much of the orders of August 7, 1916, creating Water Power Designation No. 1, New Mexico No. 1; and of September 30, 1916, creating Power Site Reserve No. 548, Rio Grande, New Mexico, as describes lands in Ts. 18 and 19 N., R. 7 E., N. M. M., be construed in conformity with the partial survey of said townships accepted in the General Land Office August 4, 1926, to describe the following lands:

New Mexico Meridian

T. 18 N., R. 7 E., All lands along Rio Grande less than 5,500 feet above sea level as shown on the Plan and Profile of Rio Grande, Vicinity of Buckman, New Mexico in Water Supply Paper No. 421. Protraction of public land surveys indicates that the lands described above, when surveyed, will be wholly within Secs. 2, 3, 9, 10, 11, 15, 16, 20, 21, 22, 28, 29, 30, and 31.

T. 19 N., R. 7 E., Sec. 25, lots 7, 8, 9, 10, $S\frac{1}{2}$ of $SW\frac{1}{4}$.

37.90 43.03 39.61 25.02 185.61

Secretary.

Dec 6 1926

Carbon to Federal Power Commission.
Two carbons to General Land Office.

INTERPRETATION NO. 84
of
Water Power Designation No. 1
and
Power Site Reserve No. 548

Rio Grande, New Mexico.

It is hereby ordered that so much of the orders of August 7, 1916, creating Water Power Designation No. 1, New Mexico No. 1; and of September 30, 1916, creating Power Site Reserve No. 548, Rio Grande, New Mexico, as describes lands in Ts. 18 and 19 N., R. 7 E., N. M. M., be construed in conformity with the partial survey of said townships accepted in the General Land Office August 4, 1926, to describe the following lands:

New Mexico Meridian

T. 18 N., R. 7 E., All lands along Rio Grande less than 5,500 feet above sea level as shown on the Plan and Profile of Rio Grande, Vicinity of Buckman, New Mexico in Water Supply Paper No. 421. Protraction of public land surveys indicates that the lands described above, when surveyed, will be wholly within Secs. 2, 3, 9, 10, 11, 15, 16, 20, 21, 22, 26, 29, 30, and 31.

T. 19 N., R. 7 E., Sec. 25, lots 7, 8, 9, 10, SW¼ of SW¼.

Secretary.

Carbon to Federal Power Commission.
Two carbons to General Land Office.

8

Dimmick
Holland
Jones
Stabler

MAY 5 - 1927

The Honorable,

The Secretary of the Interior.

Sir:

In pursuance of departmental order of April 25, 1912, providing for descriptions according to new surveys of lands included in withdrawals, I recommend the approval of the following order (Power Site Interpretation No. 98) which conforms the description of certain lands in T. 23 N., R. 11 E., N. M. M., New Mexico, included in Water Power Designation No. 1, and Power Site Reserves No. 548 and No. 549, to the official plat. The area heretofore recorded as withdrawn in the township described is 2,480 acres, but in terms of the official survey as construed herein is found to be 1,736 acres.

Respectfully,

? see minutes
Is it a mere transposition of numbers?
WJM 9/89

Geo. Otis Smith
Director.

I concur:

Commissioner, General Land Office.

See minutes of Int# 98 for correction of area originally withdrawn.
D.M.P.
4/25/39

ROH:FED
5/2/27

CONSERVATION BRANCH

MAY 5 - 1927

The Honorable,

The Secretary of the Interior.

Sir:

In pursuance of departmental order of April 25, 1912, providing for descriptions according to new surveys of lands included in withdrawals, I recommend the approval of the following order (Power Site Interpretation No. 95) which conforms the description of certain lands in T. 23 N., R. 11 E., N. M. M., New Mexico, included in Water Power Designation No. 1, and Power Site Reserves No. 542 and No. 549, to the official plat. The area heretofore recorded as withdrawn in the township described is 2,483 acres, but in terms of the official survey as connected herein is found to be 1,725 acres.

Respectfully,

Director.

I concur:

Commissioner, General Land Office.

ROH:MED
5/2/27

CONSERVATION BRANCH

INTERPRETATION NO. 98

of Water Power Designation No. 1, and Power Site Reserves Nos. 548 and 549.

Rio Grande and Tributaries, New Mexico.

It is hereby ordered that so much of the orders of August 7, 1916, creating Water Power Designation No. 1, New Mexico No. 1; of September 30, 1916, creating Power Site Reserve No. 548, Rio Grande, New Mexico; and of September 15, 1916, creating Power Site Reserve No. 549, Embudo River and Rio del Pueblo, New Mexico, as describes lands in T. 23 N., R. 11 E., N. M. M., be construed in conformity with the survey of said township accepted by the General Land Office, February 11, 1927, to describe the following lands:

New Mexico Meridian

In Water Power Designation No. 1 and Power Site Reserve No. 548.

T. 23 N., R. 11 E., Sec. 5, lots 2, 3, 4, $S\frac{1}{2}$ of $NW\frac{1}{4}$;
Sec. 6, all;
Sec. 7, $NW\frac{1}{4}$ of $NW\frac{1}{4}$;

764.29 cm. 5-22-40

In Water Power Designation No. 1 and Power Site Reserve No. 549.

Sec. 27, lots 7, 8, $S\frac{1}{2}$ of $SW\frac{1}{4}$;
Sec. 28, $S\frac{1}{2}$ of $S\frac{1}{2}$;
Sec. 31, $S\frac{1}{2}$ of $S\frac{1}{2}$, $NE\frac{1}{4}$ of $SE\frac{1}{4}$;
Sec. 33, $N\frac{1}{2}$, $NW\frac{1}{4}$ of $SW\frac{1}{4}$,
Sec. 34, lots 5, 6, $N\frac{1}{2}$ of $NW\frac{1}{4}$, $SW\frac{1}{4}$ of $NW\frac{1}{4}$.

971.86

Secretary.

May 13, 1927

Carbon to Federal Power Commission.
Two carbons to General Land office.

8

MAY 11 1927

The Honorable,

The Secretary of the Interior.

Sir:

In pursuance of departmental order of April 25, 1912, providing for descriptions according to new surveys of lands included in withdrawals, I recommend the approval of the following order (Power Site Interpretation No. 99) which conforms the description of certain lands in T. 17 N., R. 12 E., N. M. M., New Mexico, included in Water Power Designation No. 1, Pecos River, to the official plat. The area heretofore recorded as withdrawn in this township is 3,520 acres, but in terms of the official survey as construed herein is found to be 1,467 acres.

Respectfully,

Philip D. Smith,

Acting Director.

I concur:

Commissioner, General Land Office.

ROH:FED
5/9/27

CONSERVATION BRANCH

MAY 11 1927

The Honorable,

The Secretary of the Interior.

Sir:

In pursuance of departmental order of April 29, 1913, providing for descriptions according to new surveys of lands included in withdrawals, I recommend the approval of the following order (Power Site Interpretation No. 99) which conforms the description of certain lands in T. 17 N., R. 12 E., N. M. M., New Mexico, included in Water Power Designation No. 1, Pecos River, to the official plat. The area heretofore recorded as withdrawn in this township is 3,520 acres, but in terms of the official survey as returned herein is found to be 1,467 acres.

Respectfully,

Acting Director.

I concur:

Commissioner, General Land Office.

ROH:FED
5/9/27

DEPARTMENT OF THE INTERIOR

INTERPRETATION NO. 99

of Water Power Designation No. 1, New Mexico No. 1

Pecos River.

It is hereby ordered that so much of the order of August 7, 1916, creating Water Power Designation No. 1 as describes lands in T. 17 N., R. 12 E., M. M. M., New Mexico, be construed in conformity with the survey of said township accepted in the General Land Office February 3, 1927, to describe the following lands:

New Mexico Meridian

T. 17 N., R. 12 E., Sec. 4, lots 5, 6, and 7;
Sec. 5, lots 13 and 18;
Sec. 8, lots 1 and 3;
Sec. 9, lots 3, 4, and 9;
Sec. 16, lots 3, 4, and 5;
Sec. 17, lots 1, 4, 5, 6, 7, 10, 11, and 12;
Sec. 20, lots 1, 2, 3, 4;
Sec. 29, lots 1 and 2;
Sec. 32, lots 1, 2, 3, 4, 5, 6, 7, 8, 9, 10, and 11;
Sec. 33, lots 5, 6, 7, and 8.

_____
Secretary.

May 23, 1927

Carbon to Federal Power Commission.
Carbon to Forest Service.
Two carbons to General Land Office.

Carbon to Federal Power Commission.
Carbon to Forest Service.
Two carbons to General Land Office.

8

Dimmick
Hillang
Jones

OCT 18 1928

The Honorable,

The Secretary of the Interior.

Sir:

In pursuance of departmental order of April 25, 1912, providing for descriptions according to new surveys of lands included in withdrawals, I recommend the approval of the following order (Power Site Interpretation No. 125) which conforms the description of certain lands in T. 26 N., R. 11 E., N. M. M., New Mexico, included in Water Power Designation No. 1, and Power Site Reserve No. 548, Rio Grande, New Mexico, to the official plat. The area heretofore recorded as withdrawn in the township described is 1,900 acres, but in terms of the official survey as construed herein is found to be 1,168 acres.

1875 1143 N.M.T.

Respectfully,

Julian D. Sears

Acting Director.

I concur:

Commissioner, General Land Office.

ROH:FED
10/17/28

CONSERVATION BRANCH

OCT 18 1928

The Honorable,

The Secretary of the Interior.

Sir:

In pursuance of departmental order of April 25, 1912, providing for descriptions according to new surveys of lands included in withdrawals, I recommend the approval of the following order (Power Site Interpretation No. 139) which conforms the description of certain lands in T. 26 S., R. 11 E., N. M. M., New Mexico, included in Water Power Designation No. 1, and Power Site Reserve No. 548, Rio Grande, New Mexico, to the official plat. The area heretofore recorded as withdrawn in the township described is 1,200 acres, but in terms of the official survey as connected herein is found to be 1,168 acres.

Respectfully,

Acting Director.

I concur:

Commissioner, General Land Office.

RCH:KED
10/17/28

CONSERVATION BRANCH

INTERPRETATION NO. 125

of
Water Power Designation No. 1
and
Power Site Reserve No. 548.

It is hereby ordered that so much of the orders of August 7, 1916, creating Water Power Designation No. 1, New Mexico No. 1, and of September 30, 1916, creating Power Site Reserve No. 548, Rio Grande, New Mexico, as describes lands in T. 26 N., R. 11 E., N. M. M., New Mexico, be construed in conformity with the survey of said township accepted February 12, 1921, to describe the following tracts:

New Mexico Meridian, New Mexico

T. 26 N., R. 11 E., Sec. 1, lots 1, 2, 5, 6, 7, NE¼ of SW¼; 173.54
Sec. 12, lots 1, 2, 3, and 4; 167.87
Sec. 13, lots 1 and 2; 78.45
Sec. 14, lots 1, 2, S½ of NE¼; 136.46
Sec. 23, lots 1, 2, 3, 4, W½ of E½; 240.61
Sec. 24, lot 1; 126 → 1.26
Sec. 25, lots 1, 2, 3, and 4; 65.74 → 65.73
Sec. 26, E½ of E½; 160.
Sec. 35, E½ of NE¼; 80.
Sec. 36, lots 1, 2, 3, and 4. 130.65
1143.32

WIM 10/88

22.46 22.73 30.29 55.17

Secretary.

Oct. 25 1928

Carbon to Federal Power Commission.
Two carbons to General Land Office.

INTERPRETATION NO. 125

of

Water Power Designation No. 1

and

Power Site Reserve No. 546.

It is hereby ordered that so much of the orders of August 7, 1916, creating Water Power Designation No. 1, New Mexico No. 1, and of September 30, 1916, creating Power Site Reserve No. 546, Rio Grande, New Mexico, as describes lands in T. 26 N., R. 11 E., N. M. M., New Mexico, be construed in conformity with the survey of said township accepted February 12, 1921, to describe the following tracts:

New Mexico Meridian, New Mexico

T. 26 N., R. 11 E., Sec. 1, lots 1, 2, 5, 6, 7, NE¼ of SW¼;
Sec. 12, lots 1, 2, 3, and 4;
Sec. 13, lots 1 and 2;
Sec. 14, lots 1, 2, S½ of NE¼;
Sec. 23, lots 1, 2, 3, 4, W½ of E½;
Sec. 24, lot 1;
Sec. 25, lots 1, 2, 3, and 4;
Sec. 26, E½ of E½;
Sec. 35, E½ of NE¼;
Sec. 36, lots 1, 2, 3, and 4.

Secretary.

Carbon to Federal Power Commission.
Two carbons to General Land Office.

8

Robbins
Holland
Ickes
Northrop

JUN 10 1932

The Honorable,

The Secretary of the Interior.

Sir:

In pursuance of departmental order of April 25, 1912, providing for descriptions according to new surveys of lands included in withdrawals, I submit the attached order (Power-Site Interpretation No. 185, New Mexico), which describes more adequately, in conformity with the official plats, certain lands now included in Water-Power Designation No. 1, and in Power-Site Reserve No. 548, New Mexico. I recommend the approval of this order which involves no change in the areas recorded as withdrawn in the township hereinafter described.

Respectfully,

W. C. Mendenhall

Director.

I concur.

Commissioner, General Land Office.

Robbins
Holland
Jones
Hartung

JUN 10 1932

The Honorable,

The Secretary of the Interior.

Sir:

In pursuance of departmental order of April 25, 1912, providing for descriptions according to new surveys of lands included in withdrawals, I submit the attached order (Power-Site Interpretation No. 168, New Mexico), which describes more adequately, in conformity with the official plats, certain lands now included in Water-Power Designation No. 1, and in Power-Site Reserve No. 548, New Mexico. I recommend the approval of this order which involves no change in the areas recorded as withdrawn in the township hereinafter described.

Respectfully,

W. C. Mendenhall

Director.

I concur.

Commissioner, General Land Office.

Robbins
Holland
Jones
Northrop

INTERPRETATION NO. 155
of
Water-Power Designation No. 1
and
Power-Site Reserve No. 548

So much of the orders of August 7, 1916, creating Water-Power Designation No. 1, and of September 30, 1916, creating Power-Site Reserve No. 548, as describes unsurveyed lands in T. 24 N., R. 11 E., is hereby construed in conformity with the partial survey of said township (Group 175), approved January 7, 1929, to describe the following lands:

New Mexico Principal Meridian

(In Power-Site Reserve No. 548 and Water-Power Designation No. 1)

T. 24 N., R. 11 E., Sec. 1, lot 1;
Sec. 2, lots 1, 2, 5, 6, 7, SW¼ NE¼, SE¼ SW¼, W½ SE¼;
Sec. 10, lots 1, 2, 3, 4, NE¼ NE¼, SE¼ SW¼, NW¼ SE¼;
Sec. 11, lots 1, 2, 3, 4;
Sec. 15, lots 1, 2, 3, 4, 5, 6, 7, S½ NE¼, NW¼ NW¼, E½ SW¼;
Sec. 16, lots 1, 2, SE¼ NE¼, NE¼ SE¼, SW¼ SE¼;
Sec. 21, lots 1-10, inc., SE¼ NW¼, N½ SW¼, N½ SE¼;
Sec. 22, W½ NW¼;
Sec. 28, lots 1, 2, NW¼ NE¼, NE¼ NW¼, SW¼ NW¼;
Sec. 33, lots 3, 7.

Dobbins
Holland
Jones
Northrop

INTERPRETATION NO. 188
of
Water-Power Designation No. 1
and
Power-Site Reserve No. 5/8

Be much of the orders of August 7, 1916, creating Water-Power Designation No. 1, and of September 30, 1916, creating Power-Site Reserve No. 5/8, as describes unsurveyed lands in T. 2¼ N., R. 11 E., is hereby construed in conformity with the partial survey of said township (Group 175), approved January 7, 1929, to describe the following lands:

New Mexico Principal Meridian

(In Power-Site Reserve No. 5/8 and
Water-Power Designation No. 1)

T. 2¼ N., R. 11 E., Sec. 1, lot 1;
Sec. 2, lots 1, 2, 5, 6, 7,
NW¼ NE¼, SE¼ SW¼,
W½ SE¼;
Sec. 10, lots 1, 2, 3, 4,
NE¼ NE¼, SE¼ SW¼,
NW¼ SE¼;
Sec. 11, lots 1, 2, 3, 4;
Sec. 15, lots 1, 2, 3, 4, 5, 6, 7,
S½ NE¼, NW¼ NW¼, N½ SW¼;
Sec. 16, lots 1, 2, SE¼ NE¼,
NE¼ SE¼, SW¼ SE¼;
Sec. 21, lots 1-10, inc.,
NE¼ NW¼, N½ SW¼, N½ SE¼;
Sec. 22, W½ NW¼;
Sec. 26, lots 1, 2, NW¼ NE¼,
NE¼ NW¼, SW¼ NW¼;
Sec. 33, lots 3, 7.

Black
Mellanby
Jones
Hastings

UNITED STATES
DEPARTMENT OF THE INTERIOR
GEOLOGICAL SURVEY
WASHINGTON

DEC 12 1932

The Honorable,

The Secretary of the Interior.

Sir:

Secretary

June 16, 1932

In pursuance of departmental order of April 25, 1912, providing for descriptions according to new surveys of lands included in withdrawals, I recommend the approval of the following order (Power-Site Interpretation No. 204, Nec[illegible]ately, in conformity with the official plats, certain lands now included in Water Power Designation No. 1, and in Power-Site Reserve No. 542, New Mexico. The area heretofore recorded as withdrawn in what was originally lot 8 of section 26, T. 23 N., R. 10 W., is 8.57 acres, but in terms of the official resurvey as construed herein is found to be 0.137 acres.

Carbon to Federal Power Commission
Two carbons to General Land Office

Respectfully,

W. C. Mendenhall,

Director.

I concur.

Commissioner, General Land Office.
EOH:VBB
December 9, 1932

CONSERVATION BRANCH

Carbon to Federal Power Commission
Two carbons to General Land Office

UNITED STATES

8 DEPARTMENT OF THE INTERIOR

GEOLOGICAL SURVEY

WASHINGTON

Black
Nellans
Jones
Hotchkiss

DEC 12 1932

The Honorable,

The Secretary of the Interior.

Sir:

In pursuance of departmental order of April 25, 1912, providing for descriptions according to new surveys of lands included in withdrawals, I recommend the approval of the following order (Power-Site Interpretation No. 204, New Mexico) which describes more adequately, in conformity with the official plats, certain lands now included in Water Power Designation No. 1, and in Power-Site Reserve No. 548, New Mexico. The area heretofore recorded as withdrawn in what was originally lot 8 of section 28, T. 23 N., R. 10 E., is 8.57 acres, but in terms of the official resurvey as construed herein is found to be 0.137 acres.

Respectfully,

W. C. Mendenhall

Director.

I concur.

Commissioner, General Land Office.

ROH:VBB
December 9, 1932

CONSERVATION BRANCH

UNITED STATES

DEPARTMENT OF THE INTERIOR

GEOLOGICAL SURVEY

WASHINGTON

DEC 12 1932

The Honorable,

The Secretary of the Interior.

Sir:

In pursuance of departmental order of April 25, 1912, providing for descriptions according to new surveys of lands included in withdrawals, I recommend the approval of the following order (Power-Site Interpretation No. 204, New Mexico) which describes more adequately, in conformity with the official plats, certain lands now included in Water Power Designation No. 1, and in Power-Site Reserve No. 346, New Mexico. The area heretofore reserved as withdrawn in what was originally lot 8 of section 25, T. 23 N., R. 10 W., is 8.37 acres, but in terms of the official resurvey as constructed herein is found to be 0.17 acres.

Respectfully,

Director.

I concur.

Commissioner, General Land Office.

RCH:VBB

December 9, 1932

CONSERVATION BRANCH

Black
Nuttall
Jones
Northrop

INTERPRETATION No. 204
of
Water Power Designation No. 1
and
Power-Site Reserve No. 548

Embudo Creek, New Mexico

So much of the orders of August 7, 1916, creating Water Power Designation No. 1; and of September 30, 1916, creating Power-Site Reserve No. 548, as describes lands in lot 8 of section 28, T. 23 N., R. 10 E., New Mexico Principal Meridian, is hereby construed in conformity with the resurvey of said lot 8 in two sheets approved, April 18, 1929, to describe the following lands:

New Mexico Principal Meridian

T. 23 N., R. 10 E., sec. 28, lots 17, 19, 26, 41, 46, and 58.

0.012 0.030 0.027 0.014A 0.021A 0.029A

This order affects lands withdrawn as lot 8, section 28, T. 23 N., R. 10 E. only, and does not affect the description of any other lands now withdrawn for power purposes in this township.

Secretary.

Dec. 20, 1932

Carbon to Federal Power Commission.
Two carbons to General Land Office.
ROH:VBB
December 9, 1932

UNITED STATES
DEPARTMENT OF THE INTERIOR
GEOLOGICAL SURVEY
WASHINGTON

OCT -6 1933

The Honorable,

The Secretary of the Interior.

Sir:

In compliance with departmental order of April 25, 1912, providing for descriptions according to new surveys of lands included in withdrawals, I submit the attached order (Power-Site Interpretation No. 210, New Mexico) which describes more adequately, in conformity with the official plat, certain lands now included in Water-Power Designation No. 1 and Power-Site Reserve No. 548, New Mexico. I recommend the approval of this order. The area heretofore recorded as withdrawn in the sections described is 275 acres, but in terms of the official survey as construed herein is found to be 147 acres.

Respectfully,

W. C. Mendenhall

I concur. Director.

Commissioner, General Land Office

Mailing
Tubbs
Jones
Bowling

INTERPRETATION No. 210
of
Water-Power Designation No. 1
and
Power-Site Reserve No. 548

Rio Grande, New Mexico

So much of the orders of August 7, 1915, creating Water-Power Designation No. 1 and September 30, 1916, creating Power-Site Reserve No. 548 as interpreted by the order of October 25, 1928, as describes lands in secs. 25, 35, and 36, T. 26 N., R. 11 E., New Mexico meridian, is hereby construed in conformity with the survey of said sections approved October 14, 1932, to describe the following lands:

New Mexico Meridian

T. 26 N., R. 11 E., sec. 25, lots 5, 6, 7, and 8;
sec. 35, lots 1 and 2;
sec. 36, lots 5, 6, 7, and 8.

P.S.R. 548

Secretary of the Interior.

Oct. 14, 1933

Carbon to Federal Power Commission;

Two carbons to General Land Office.

NJT:MJM
10/4/33

Power-Site Interpretation No. 210 - 3

INTERPRETATION No. 210

of

Water-Power Designation No. 1

and

Power-Site Reserve No. 548

Rio Grande, New Mexico

So much of the orders of August 7, 1915, creating Water-Power Designation No. 1 and September 30, 1916, creating Power-Site Reserve No. 548 as interpreted by the order of October 25, 1928, as describes lands in secs. 25, 35, and 36, T. 26 N., R. 11 W., New Mexico meridian, is hereby construed in conformity with the survey of said sections approved October 14, 1932, to describe the following lands:

New Mexico Meridian

T. 26 N., R. 11 W., sec. 25, lots 5, 6, 7, and 8;
sec. 35, lots 1 and 2;
sec. 36, lots 5, 6, 7, and 8.

Secretary of the Interior.

Carbon to Federal Power Commission;
Two carbons to General Land Office.

MLT:MLM
10/14/33

8

UNITED STATES
DEPARTMENT OF THE INTERIOR
GEOLOGICAL SURVEY
WASHINGTON

JUL 6 - 1934

The Honorable,

The Secretary of the Interior.

Sir:

In compliance with departmental order of April 25, 1912, providing for descriptions according to new surveys of lands included in withdrawals I submit the attached order (Power-Site Interpretation No. 222) which describes more adequately, in conformity with the official plats certain lands in Water Power Designation No. 1, New Mexico No. 1. I recommend the approval of this order. The area heretofore recorded as withdrawn by Water Power Designation No. 1 in the township described is estimated to be the same as that described in terms of the official survey as construed herein, which is 482 acres.

Respectfully,

W. C. Mendenhall

Director.

I concur.

Commissioner, General Land Office.

NJT:mjm
7/3/34

CONSERVATION BRANCH

UNITED STATES

DEPARTMENT OF THE INTERIOR

GEOLOGICAL SURVEY

WASHINGTON

8

JUL 6 - 1934

The Honorable,

The Secretary of the Interior.

Sir:

In compliance with departmental order of April 25, 1913, providing for descriptions according to new surveys of lands included in withdrawals I submit the attached order (Power-Site Interpretation No. 202) which describes more adequately, in conformity with the official plats certain lands in Water Power Designation No. 1, New Mexico No. 1. I recommend the approval of this order. The area heretofore recorded as withdrawn by Water Power Designation No. 1 in the township described is estimated to be the same as that described in terms of the official survey as construed herein, which is 482 acres.

Respectfully,

W.C. Mendenhall

I concur. Director.

Commissioner, General Land Office.

CONSERVATION BRANCH

MLT:mjm
7/3/34

Mellinger
Tubbs
Hoyt

POWER-SITE INTERPRETATION No. 222

of

Water Power Designation No. 1

New Mexico No. 1

Rio del Pueblo, New Mexico

So much of the order of August 7, 1916, creating Water Power Designation No. 1, as describes the lands in T. 22 N., R. 14 E., New Mexico meridian, New Mexico, is hereby construed in conformity with the survey of said township approved October 31, 1928, to describe the following lands:

New Mexico Meridian

T. 22 N., R. 14 E., sec. 29, lots 6 and 7;
sec. 30, lots 1, 2, 3, 4, and 5, W½ NE¼, NE¼ NW¼;
sec. 31, lots 1, 2, 3, and 4;
sec. 32, lots 2, 3, 6, and 7.

First Assistant Secretary
of the Interior.

July 19, 1934

Carbon to Federal Power Commission.
Three carbons to General Land Office.

Power-Site Designation No. 322 - 3

POWER-SITE DESIGNATION No. 322

of

Water Power Designation No. 1

New Mexico No. 1

Rio del Pueblo, New Mexico

So much of the order of August 7, 1926, creating Water Power Designation No. 1, as describes the lands in T. 22 N., R. 7 W., New Mexico meridian, New Mexico, is hereby construed in conformity with the survey of said township approved October 21, 1926, to describe the following lands:

New Mexico Meridian

T. 22 N., R. 7 W., sec. 29, lots 6 and 7;
sec. 30, lots 1, 2, 3, 4, and 5.
W¼ NW¼, NW¼ SW¼;
sec. 31, lots 1, 2, 3, and 4;
sec. 32, lots 2, 3, 6, and 7.

First Assistant Secretary
of the Interior.

Carbon to Federal Power Commission.
Three carbons to General Land Office.

UNITED STATES
DEPARTMENT OF THE INTERIOR
GEOLOGICAL SURVEY
WASHINGTON

Mellinger
Tubbs
Jones
Fiske

Inter. 262

E

OCT 13 1937

CONSERVATION BRANCH RECEIVED OCT 25 1937 GEOLOGICAL SURVEY

NOTED NOV - 1 1937 N.J.T. Mellinger CARD

The Honorable,

The Secretary of the Interior.

Sir:

In compliance with Departmental order of April 25, 1912, providing for description according to official surveys of lands included in withdrawals I submit the attached order (Power Site Interpretation No. 262, New Mexico) which describes more adequately in conformity with the official plat certain lands in T. 13 S., R. 12 E., New Mexico meridian, New Mexico, included in Water Power Designation No. 1. The area heretofore recorded as withdrawn in the township described is 2,160 acres but in terms of the official survey as construed herein is found to be 1,891 acres. I recommend the approval of this order.

Respectfully,

W. C. Mendenhall

Director.

I concur.

Fred W. J. Lucas

Commissioner, General Land Office

GEOLOGICAL SURVEY

Mellinger
Tubbs
Jones
Cobb
GARDNER

OCT 23 1937

INTERPRETATION No. 262

affecting

Water Power Designation No. 1

New Mexico No. 1

So much of the order of August 7, 1916, creating Water Power Designation No. 1, as describes the lands in T. 13 S., R. 12 E., New Mexico meridian, New Mexico, is hereby construed in conformity with the survey of said township approved November 23, 1935, to describe the following lands:

New Mexico Meridian

T. 13 S., R. 12 E., sec. 19, lots 12, 13, 14, 15, 16, NE¼ SW¼, and N½ SE¼;
sec. 20, lots 20, 21, W½ SW¼, and SE¼ SW¼;
sec. 21, SW¼ SW¼;
sec. 27, lots 25, 26, 27, 28, 29, tract 37, W½ SE¼;
sec. 28, lots 15, 16, 17, 18, 19, 20, 21, 22, 23, W½ NE¼, and NE¼ NW¼;
sec. 29, lots 12, 13, 14, 15, SW¼ NE¼, NW¼, N½ SW¼, and N½ SE¼;
sec. 30, lots 5, 6, 7, 8, 9, S½ NE¼, and SE¼ NW¼.

Private Claim No. 455, in secs. 27 and 28.

Charles West

Under [redacted] Secretary
of the Interior

Carbon to Federal Power Commission
Three carbons to General Land Office

UNITED STATES
DEPARTMENT OF THE INTERIOR
GEOLOGICAL SURVEY
WASHINGTON

NOV 19 1937

The Honorable,

The Secretary of the Interior.

Sir:

In order to correct an error in Interpretation No. 262 affecting Water Power Designation No. 1, New Mexico No. 1, approved by the Secretary October 23, 1937, I recommend that the following land description be changed:

Page 2, now reading

T. 13 N., R. 12 E.;

should read

T. 13 S., R. 12 E.

O. E. Meinzer

Director.

NOV 19 1937

Approved Nov. 26 1937

First Assistant Secretary
of the Interior.

Carbon to Federal Power Commission
Three carbons to General Land Office

NJT:mjm
11/17/37

CONSERVATION BRANCH

UNITED STATES
DEPARTMENT OF THE INTERIOR
GEOLOGICAL SURVEY
WASHINGTON

8

NOV 19 1927

The Honorable,

The Secretary of the Interior.

Sir:

In order to correct an error in Interpretation No. 36G affecting Water Power Designation No. 1, New Mexico No. 1, approved by the Secretary October 25, 1927, I recommend that the following land description be changed:

Page 2, now reading

T. 13 N., R. 12 E.;

should read

T. 13 S., R. 12 E.

Director.

NOV 19 1927

Approved Nov. 26, 1927

Acting Assistant Secretary
of the Interior.

Carbon to Federal Power Commission
Three carbons to General Land Office

MJT:mjm
11/17/27

CONSERVATION MEMO

8

UNITED STATES
DEPARTMENT OF THE INTERIOR
GEOLOGICAL SURVEY
WASHINGTON

Mendenhall
Jones
Watkins

JUN 17 - 1940

The Honorable,

The Secretary of the Interior.

Sir:

In compliance with departmental Order of April 25, 1912, providing for description according to official surveys of lands included in withdrawals, I submit the attached order (Power Site Interpretation No. 281) which describes more adequately in conformity with the official plat, certain land in T. 24 N., R. 11 E., New Mexico principal meridian, New Mexico, included in Water Power Designation No. 1 and Power Site Reserve No. 548. I recommend the approval of this order. The areas heretofore recorded as withdrawn by Water Power Designation No. 1 and by Power Site Reserve No. 548 in the sections described are 960 and 328 acres respectively but in terms of the official survey as construed herein are found to be 606 and 397 acres respectively.

Respectfully,

W. E. Mendenhall

Director.

I concur.

CONSERVATION BRANCH

CEN:mjm
6/13/40

Commissioner, General Land Office

CEN:mjm
6/13/40

UNITED STATES
DEPARTMENT OF THE INTERIOR
GEOLOGICAL SURVEY
WASHINGTON

JUN 17 - 1940

The Honorable,

The Secretary of the Interior.

Sir:

In compliance with departmental Order of April 25, 1912, providing for description according to official surveys of lands included in withdrawals, I submit the attached order (Power Site Interpretation No. 281) which describes more adequately in conformity with the official plat, certain land in E. 2½ N., R. 11 W., New Mexico principal meridian, New Mexico, included in Water Power Designation No. 1 and Power Site Reserve No. 9½6. I recommend the approval of this order. The areas heretofore recorded as withdrawn by Water Power Designation No. 1 and by Power Site Reserve No. 9½6 in the sections described are 960 and 320 acres respectively but in terms of the official survey as contained herein are found to be 602 and 327 acres respectively.

Respectfully,

Director.

I concur.

Commissioner, General Land Office

CEN:mjm
6/13/40

CONSERVATION BRANCH

Nordeen.
Jones
Northrop

INTERPRETATION No. 281
affecting
Water Power Designation No. 1
Rio Grande, New Mexico
and
Power Site Reserve No. 548
Rio Grande, New Mexico

So much of the Departmental order of August 7, 1916, creating Water Power Designation No. 1, as describes lands in secs. 29 and 32, T. 24 N., R. 11 E., New Mexico principal meridian, New Mexico, is hereby construed in conformity with the partial survey of said township approved May 19, 1913, to describe the following lands:

New Mexico Principal Meridian

T. 24 N., R. 11 E., sec. 29, lots 1, 5, 6, 7, and 8, NW¼NE¼;
sec. 32, lots 1, 2, 3, 4, 5, 6, 7, and 8, SE¼NW¼, NW¼SW¼, and S½SE¼.

So much of the Executive Order of September 30, 1916, creating Power Site Reserve No. 548 as describes "All land within one-quarter mile of Rio Grande" in sec. 32, T. 24 N., R. 11 E., New Mexico principal meridian, New Mexico, is hereby construed in conformity with the partial survey of said township

CEN:mjm
6/13/40

CONSERVATION BRANCH

INTERPRETATION No. 231
affecting
Water Power Designation No. 1
Rio Grande, New Mexico
and
Power Site Reserve No. 5
Rio Grande, New Mexico

So much of the Departmental order of August 7, 1916, creating Water Power Designation No. 1, as describes lands in secs. 29 and 32, T. 24 N., R. 11 E., New Mexico principal meridian, New Mexico, is hereby construed in conformity with the partial survey of said township approved May 19, 1917, to describe the following lands:

New Mexico Principal Meridian

T. 24 N., R. 11 E., sec. 29, lots 1, 5, 6, 7, and 8,
sec. 32, lots 1, 2, 3, 4, 5, 6,
7, and 8, containing
containing

So much of the Executive Order of September 30, 1916, creating Power Site Reserve No. 5 as describes "All land within one-quarter mile of Rio Grande" in sec. 32, T. 24 N., R. 11 E., New Mexico principal meridian, New Mexico, is hereby construed in conformity with the partial survey of said township

CBN:mjm
6/13/40

approved May 19, 1913, to describe the following lands:

New Mexico Principal Meridian

T. 24 N., R. 11 E., sec. 32, lots 1, 2, 3, 4, 5, 6, 7, and 8, $SE\frac{1}{4}SW\frac{1}{4}$, $NW\frac{1}{4}SW\frac{1}{4}$, and $S\frac{1}{2}SW\frac{1}{4}$. ← (see next page)

Assistant Secretary

July 11, 1940

Director

Three carbons to General Land Office
Carbon to Federal Power Commission

Approved SEP 14 1940

Acting Assistant Secretary

Power Site Interpretation No. 261 - 3

Mandeen
Jordan
Bradley

approved May 19, 1913, to describe the following lands:

New Mexico Principal Meridian

T. 2½ N., R. 11 E., sec. 32, lots 1, 2, 3, 4, 5, 6,
7, and 8, SE¼NW¼, (see next page)
NW¼SW¼, and S½SE¼.

Assistant Secretary

July 11, 1940

Three carbons to General Land Office
Carbon to Federal Power Commission

UNITED STATES
DEPARTMENT OF THE INTERIOR
GEOLOGICAL SURVEY
WASHINGTON

SEP 14 1940

The Honorable,

The Secretary of the Interior.

Sir:

In order to correct an error in Interpretation No. 261 affecting Water Power Designation No. 1, New Mexico, approved by the Assistant Secretary on July 11, 1940, I recommend that the following land description be changed:

Page 3, line 4, now reading

7. and 8, SE¼SW¼;

should read

7. and 8, SE¼NW¼.

W. C. Mendenhall

Director

Approved Sept. 25, 1940 SEP 14 1940

Acting Assistant Secretary

Three carbons to General Land Office
Carbon to Federal Power Commission

CEN:mjm
9/12/40

CONSERVATION BRANCH

UNITED STATES
DEPARTMENT OF THE INTERIOR
GEOLOGICAL SURVEY
WASHINGTON

SEP 14 1940

The Honorable,

The Secretary of the Interior.

Sir:

In order to correct an error in Interpretation No. 281 affecting Water Power Designation No. 1, New Mexico, approved by the Assistant Secretary on July 11, 1940, I recommend that the following land description be changed:

Page 3, line 4, now reading

7, and 8, SE¼SW¼;

should read

7, and 8, SE¼NW¼.

Director

SEP 14 1940

Approved

Acting Assistant Secretary

Three carbons to General Land Office
Carbon to Federal Power Commission

CEN:mjm
9/12/40

CONSERVATION BRANCH

UNITED STATES
DEPARTMENT OF THE INTERIOR
GEOLOGICAL SURVEY
WASHINGTON

Nordeen.
Jones
Northrop

JUN 28 1940

Mendenhall

The Honorable,

The Secretary of the Interior.

Sir:

In compliance with departmental order of April 25, 1912, providing for descriptions according to new surveys of lands included in withdrawals I submit the attached order (Power Site Interpretation No. 284, New Mexico) which describes more adequately in conformity with the official plat certain lands included in Power Site Reserve No. 759, Gila and San Francisco Rivers, Arizona and New Mexico. The area heretofore recorded as withdrawn in the township is 4,837 acres but in terms of the official independent resurvey as construed herein is found to be 4,816 acres. I recommend the approval of this order.

Respectfully,

W. C. Mendenhall

Director.

I concur.

Commissioner, General Land Office

CONSERVATION BRANCH

UNITED STATES
DEPARTMENT OF THE INTERIOR
GEOLOGICAL SURVEY
WASHINGTON

JUN 28 1940

The Secretary.

The Secretary of the Interior.

Sir:

In compliance with departmental order of April 27, 1912, providing for descriptions according to new surveys of lands included in withdrawals I submit the attached order (Power Site Interpretation No. 228, New Mexico) which describes more adequately in conformity with the official plat certain lands included in Power Site Reserve No. 799, Gila and San Francisco Rivers, Arizona and New Mexico. The area heretofore recorded as withdrawn in the township is 4,837 acres but in terms of the official independent resurvey as contained herein is found to be 4,816 acres. I recommend the approval of this order.

Respectfully,

Director.

I concur.

Commissioner, General Land Office

Nordeen.
Jones
Northrop

INTERPRETATION No. 284
affecting
Power Site Reserve No. 759

Mendenhall

Gila and San Francisco Rivers

Arizona and New Mexico

So much of the Executive order of November 22, 1924, Creating Power Site Reserve No. 759, as affected by Executive Order of June 11, 1940, No. 8437, Power Site Restoration No. 493, as describes lands in T. 12 S., R. 20 W., New Mexico principal meridian is hereby construed in conformity with the independent resurvey of said township approved October 1, 1938, to describe the following lands:

<u>New Mexico Principal Meridian</u>

T. 12 S., R. 20 W., sec. 2, lots 6, 7, 8, 9, 10, 11, and 12, S½NE¼, and E½SE¼;
sec. 3, lots 5, 8, 9, and 10;
sec. 10, lot 2, E½SE¼;
sec. 11, lots 1, 2, 3, 4, 5, 6, 7, and 8;
sec. 12, W½;
sec. 13, W½W½;
sec. 14, lots 1, 2, 3, 4, 5, 6, 7, 8, 9, and 10;
sec. 15, E½NE¼, and NE¼SE¼;
sec. 22, E½E½;
sec. 23, lots 1, 2, 3, 4, 5, and 6, N½NE¼, SE¼NE¼, N½NW¼, SW¼NW¼, and SW¼SW¼;
sec. 24, NW¼;
sec. 26, NW¼NE¼, NW¼, and NW¼SW¼;
sec. 27, SE¼;

CEN:mjm
6/26/40

CONSERVATION BRANCH

INTERPRETATION No. 284
affecting
Power Site Reserve No. 759

Gila and San Francisco Rivers

Arizona and New Mexico

By order of the Executive order of November 22, 1924, creating Power Site Reserve No. 759, as affected by Executive Order of June 11, 1940, No. 8437, Power Site Restoration No. 493, as describes lands in T. 12 S., R. 20 W., New Mexico principal meridian is hereby construed in conformity with the independent resurvey of said township approved October 1, 1938, to describe the following lands:

New Mexico Principal Meridian

T. 12 S., R. 20 W., secs. 2, lots 6, 7, 8, 9, 10, 11, and 12, SE¼NW¼, and NE¼SW¼;
sec. 3, lots 5, 8, 9, and 10;
sec. 10, lot 2, NE¼NE¼;
sec. 11, lots 1, 2, 3, 4, 5, 6, 7, and 8;
sec. 12, W½;
sec. 13, W½W½;
sec. 14, lots 1, 2, 3, 4, 5, 6, 7, 8, 9, and 10;
sec. 15, E½NE¼, and NE¼SE¼;
sec. 22, E½E½;
sec. 23, lots 1, 2, 3, 4, 5, and 6, N½NE¼, SE¼NE¼, E½W½, SE¼SW¼, and SW¼SE¼;
sec. 24, NW¼;
sec. 26, N½NE¼, NW¼, and N½SW¼;
sec. 27, NW¼;

T. 12 S., R. 20 W., sec. 31, lots 7, 8, and 9, N½, N½S½, and N½S½;
(cont.) sec. 32, N½, N½S½;
sec. 33, N½, N½S½;
sec. 34, N½, N½S½;
sec. 35, S½NW¼, and N½SW¼.

Assistant Secretary

June 13, 1940

Carbon to Forest Service
Carbon to Indian Service
Carbon to Federal Power Commission
Three carbons to General Land Office

I concur.

CEN:mjm
6/26/40

NJT:mjm
1/23/41

Power Site Interpretation No. 288 - 3

T. 12 S., R. 20 E., sec. 31, lots 7, 8, and 9,
(cont.) NW¼, NW¼SW¼, and W½SE¼;
sec. 32, W½;
sec. 33, N½, W½S½;
sec. 34, N½, N½S½;
sec. 35, S½NW¼, and W½SW¼.

Assistant Secretary

Carbon to Forest Service
Carbon to Indian Service
Carbon to Federal Power Commission
Three carbons to General Land Office

CEM:mjm
6/25/40

8

UNITED STATES
DEPARTMENT OF THE INTERIOR
GEOLOGICAL SURVEY
WASHINGTON

February 6, 1941.

The Honorable,

The Secretary of the Interior.

Sir:

In compliance with departmental order of April 25, 1912, providing for descriptions according to new surveys of lands included in withdrawals I submit the attached order (Power Site Interpretation No. 291, New Mexico) which describes more adequately in conformity with the official plat certain lands included in Power Site Reserve No. 548, Rio Grande, and in Water Power Designation No. 1, New Mexico No. 1. The area heretofore recorded as withdrawn on the right bank of Rio Grande in the township is 725 acres but in terms of the official survey as construed herein is found to be 980 acres.

I recommend the approval of this order.

Respectfully,

Julian D. Sears

Acting Director.

I concur.

10-18-41
J.A.K.

Commissioner, General Land Office

NJT:mjm
1/23/41

UNITED STATES
DEPARTMENT OF THE INTERIOR
GEOLOGICAL SURVEY
WASHINGTON

February 6, 1914.

The Honorable,

The Secretary of the Interior.

Sir:

In compliance with departmental order of April 25, 1913, providing for descriptions according to new surveys of lands included in withdrawals I submit the attached order (Power Site Interpretation No. 291, New Mexico) which describes more adequately in conformity with the official plat certain lands included in Power Site Reserve No. 596, Rio Grande, and in Water Power Designation No. 1, New Mexico No. 1. The area heretofore recorded as withdrawn on the right bank of Rio Grande in the township is 725 acres but in terms of the official survey as examined herein is found to be 920 acres.

I recommend the approval of this order.

Respectfully,

Acting Director.

I concur.

Commissioner, General Land Office

CEM:mjm

NJT:mjm
1/23/14

INTERPRETATION No. 291

affecting

Power Site Reserve No. 548,
Rio Grande, New Mexico
and
Water Power Designation No. 1,
New Mexico No. 1

So much of the Executive Order of September 30, 1916, creating Power Site Reserve No. 548, and so much of the Departmental Order of August 7, 1916, creating Water Power Designation No. 1 as describe lands on the right bank of Rio Grande in T. 25 N., R. 11 E., New Mexico meridian, New Mexico, are hereby construed in conformity with the survey of said township approved September 19, 1939, to describe the following lands:

New Mexico Meridian

T. 25 N., R. 11 E., sec. 1, lots 1, 2, 3, 4, and 8;
sec. 12, lots 1, 6, 7, and 8;
sec. 13, lots 1, 2, 3, and 4;
sec. 23, S½SE¼;
sec. 24, lots 1, 2, 3, and 4;
sec. 25, lots 1, 2, 3, and 4;
sec. 26, E½NE¼;
sec. 35, lots 1, and 3, NE¼SE¼;
sec. 36, lots 1, and 2.

Assistant Secretary

Feb. 19, 1941

Original and three copies to
General Land Office
Carbon to Federal Power Commission

NJT:mjm
1/23/41

UNITED STATES
DEPARTMENT OF THE INTERIOR
GEOLOGICAL SURVEY
Washington

INSTRUCTIONS No. 251

Withdrawing

Power Site Reserve No. 574,
Rio Grande, New Mexico
and
Water Power Designation No. 1,
New Mexico No. 1

By order of the Executive Order of September 30, 1916, creating Power Site Reserve No. 574, and an order of the Departmental Order of August 7, 1916, creating Water Power Designation No. 1 as described lands on the right bank of Rio Grande in T. 25 N., R. 11 E., New Mexico meridian, New Mexico, are hereby construed in conformity with the survey of said township approved September 19, 1919, to describe the following lands:

New Mexico Meridian

T. 25 N., R. 11 E., unsurveyed, lots 1, lots 1, 2, 3, 4, and 8;
unsurveyed, lots 12, lots 1, 6, 7, and 8;
unsurveyed, lots 17, lots 1, 2, 3, and 4;
unsurveyed, lots 23, lots 1;
unsurveyed, lots 24, lots 1, 2, 3, and 4;
unsurveyed, lots 25, lots 1, 2, 3, and 4;
unsurveyed, lots 26, lots 1;
unsurveyed, lots 35, lots 1, and 3, unsurveyed;
unsurveyed, lots 36, lots 1, and 2.

Assistant Secretary

June 19 1924

Original and three copies to
General Land Office
Carbon to Federal Power Commission

M12:m3m
1/23/24

Instr. No. 305

ER TO:

ADDRESS ONLY THE
COMMISSIONER OF
THE GENERAL LAND OFFICE

UNITED STATES
DEPARTMENT OF THE INTERIOR
GENERAL LAND OFFICE
WASHINGTON

1682375 "E"

SEP 25 1942

Conformation
Group 391, New Mexico

MEMORANDUM for the Register,
District Land Office,
Las Cruces, New Mexico.

CONSERVATION BRANCH
RECEIVED
SEP 28 1942
GEOLOGICAL SURVEY

Reference is made to the plat of independent resurvey of T. 11 S., R. 20 W., N.M.P.M., accepted April 29, 1940.

So much of the order of November 22, 1924, creating Power Site Reserve No. 759, modified by order of restoration No. 495, approved July 1, 1941, as describes lands in T. 11 S., R. 20 W., is found to cover the following lands as shown upon the new plat:

New Mexico Principal Meridian

T. 11 S., R. 20 W., sec. 3, lots 21, 22, 23, 24, 25, 26, 27, 28, 29, 31, 32, 33, 34, and 35, S½SW¼;
sec. 4, lots 21, 22, 23, 24, 25, 28, 29, and 30, S½NW¼, and SW¼;
sec. 5, lots 21, 28, 29, 36, 37, and 40, SE¼SE¼;
sec. 8, E½NE¼, and NE¼SE¼;
sec. 9, all;
sec. 10, W½E½, and W½;
sec. 15, W½NW¼, and SE¼SW¼;
sec. 16, all;
sec. 21, NE¼, E½NW¼, NE¼SW¼, E½SE¼, and SE¼SE¼;
sec. 22, W½NW¼, SE¼NW¼, SW¼, and S½SE¼;
sec. 23, lot 8, SW¼SW¼;
sec. 26, lots 5, 6, 7, and 8;
sec. 27, lots 1, 2, 3, 4, and 5, NW¼NE¼, and W½;
sec. 28, E½NE¼;
sec. 34, lots 1, 2, and 3, N½NE¼, SW¼NE¼, and W½;
sec. 35, lots 1, 2, 3, and 4, W½E½, N½NW¼, and SE¼NW¼.

Please post your records accordingly.

This action is in accordance with the instructions of the Assistant Secretary, dated August 31, 1942.

copy in "E"
vey
er Com.
ervice

(Sgd) Joel David Wolfsohn

Assistant Commissioner.

ADDRESS ONLY THE
COMMISSIONER OF
THE GENERAL LAND OFFICE

UNITED STATES
DEPARTMENT OF THE INTERIOR
GENERAL LAND OFFICE
WASHINGTON

SEP 25 1942

1602375 "E"

Conformation
Group 391, New Mexico

MEMORANDUM for the Register,
District Land Office,
Las Cruces, New Mexico.

CONSERVATION BRANCH
RECEIVED
SEP 28 1942
GEOLOGICAL SURVEY

Reference is made to the plat of independent resurvey of T. 11 S., R. 20 W., N.M.P.M., accepted April 29, 1940.

So much of the order of November 22, 1924, creating Power Site Reserve No. 759, modified by order of restoration No. 495, approved July 1, 1941, as describes lands in T. 11 S., R. 20 W., is found to cover the following lands as shown upon the new plat:

New Mexico Principal Meridian

T. 11 S., R. 20 W., sec. 3, lots 21, 22, 23, 24, 25, 26, 27, 28, 29, 31, 32, 33, 34, and 35, E½SW¼;
sec. 4, lots 21, 22, 23, 24, 25, 28, 29, and 30, E½NW¼, and SW¼;
sec. 5, lots 21, 28, 29, 36, 37, and 40, SE¼NE¼;
sec. 8, E½NE¼, and NE¼SE¼;
sec. 9, all;
sec. 10, W½E½, and W½;
sec. 15, W½NW¼, and SW¼SW¼;
sec. 16, all;
sec. 21, SE¼, N½NW¼, NE¼SW¼, N½NE¼, and SE¼SE¼;
sec. 22, W½SW¼, NE¼NW¼, SW¼, and S½SE¼;
sec. 23, lot 8, SW¼SW¼;
sec. 26, lots 5, 6, 7, and 8;
sec. 27, lots 1, 2, 3, 4, and 5, NW¼NE¼, and W½;
sec. 28, E½NE¼;
sec. 34, lots 1, 2, and 3, N½NE¼, SW¼NE¼, and W½;
sec. 35, lots 1, 2, 3, and 4, W½E½, N½NW¼, and SE¼NW¼.

Please post your records accordingly.

This action is in accordance with the instructions of the Assistant Secretary, dated August 31, 1942.

copy in "E"
vey
er Com.
ervice

(Sgd) Joel David Wolfsohn

Assistant Commissioner.

REPLY REFER TO:

P.S. INT'N. NO. 312 (G.L.O.)

ADDRESS ONLY THE COMMISSIONER OF THE GENERAL LAND OFFICE

110 "E"
428

UNITED STATES
DEPARTMENT OF THE INTERIOR
GENERAL LAND OFFICE
WASHINGTON

RECEIVED JAN 1 1943 GEOLOGICAL SURVEY

December 30, 1942
Water Power Designation No. 1, Group 444, New Mexico.
Int. 312

ANDUM for the Register,
District Land Office,
Santa Fe, New Mexico.

Reference is had to the plat of the survey of fractional T. 22 N., R. 10 E., New Mexico ipal Meridian, New Mexico, accepted September 18, 1941, which was forwarded from this e on January 16, 1942. The records of this office as to this township show that Water Designation No. 1, as described by the withdrawal order of August 7, 1916, embraces land of the United States, which, when surveyed, shall be included within legal subdivis- situated in whole or in part within one-half mile of Embudo River. According to the y record of T. 23 N., R. 10 E., the Embudo River traverses the S½ sec. 36 therein from east to northwest.

In compliance with the instructions of the Assistant Secretary of August 31, 1942, this rawal, as conformed to the survey of T. 22 N., R. 10 E., therefore is described more ately as embracing the following subdivisions: New Mexico Principal Meridian

T. 22 N., R. 10 E.,
sec. 1, N½;
sec. 2, NE¼NE¼.

	Initials	Date
Noted by author	CJM.	1-4-43
Entered in	CJM.	1-4-43
Noted on twp. cards	JRW	1-11-43
Posted on [illegible] map		
O. K. for [illegible]	JHW	1-12-43



Please post your records accordingly. This action supersedes the instructions of January 16, 1942, with regard to the posting of this withdrawal description, which instructions were suspended by our memorandum of April 3, 1942.

12/29/42 lmw

cc: Official copy in "E" Geo. Survey
Federal Power Commission Divs.: "C" "F" "O"

/s/ WOLFSOHN
Assistant Commissioner.

P. S. Int. No. 314 (G. L. O.)

ADDRESS ONLY THE
COMMISSIONER OF
THE GENERAL LAND OFFICE

UNITED STATES
DEPARTMENT OF THE INTERIOR
GENERAL LAND OFFICE
WASHINGTON

1771762 "E"

FEB 19 1942

Int. 314

Water Power Designation No. 1,
Group 425, New Mexico.

MEMORANDUM for the Register,
District Land Office,
Las Cruces, New Mexico.

CONSERVATION BRANCH
RECEIVED
FEB 21 1942
GEOLOGICAL SURVEY

The plat of the dependent resurvey of T. 16 S., R. 15 E., New Mexico principal meridian, New Mexico, accepted September 29, 1941, will be forwarded to you in the near future.

The records of this office show that Water Power Designation No. 1 embraces the NW¼SE¼, SW¼, S½SE¼ sec. 11, NE¼NE¼ sec. 23, N½N½ sec. 24, in addition to lands in secs. 7 to 10 and 12 to 20, inclusive.

Due to relettings in sections 11, 23 and 24, the withdrawal is now described in terms of the resurvey as lot 10, SW¼, S½SE¼ sec. 11; lot 1, sec. 23; lots 1, 2, 3 and 4, sec. 24; the description remaining the same as to the lands in sections 7 to 10 and 12 to 20, inclusive.

In compliance with the instructions of August 12, 1913 (42 L. D. 318), the records of this office have been noted to this effect, and you are requested to note your records accordingly.

Wolfsohn

Assistant Commissioner.

NOTED
FEB 23 1942
JONES

	Initials	Date
Noted by author		
Entered in ledger	cgm.	10-15-42
Plotted on twp. cards	gkb	10-30-42
Plotted on safety map		
O. K. for filing	ohw	11-4

U. S. GEOLOGICAL SURVEY
RECEIVED
FEB 21 1942
CORRESPONDENCE AND RECORDS

cc: Div. "E"
Div. "F"
Div. "O"
Geological Survey

Hold for instructions on interpretations.

2-14 bbj

P.S. INTN. NO. 324
(Copy No. 1)

ADDRESS ONLY THE COMMISSIONER OF THE GENERAL LAND OFFICE

108 "E"
28-643370
69

UNITED STATES
DEPARTMENT OF THE INTERIOR
GENERAL LAND OFFICE
WASHINGTON

Int. 324

February 1, 1943
Water Power Designation No. 1
Power Site Reserves Nos. 548, 740
Group 445, New Mexico

RECEIVED
FEB 2 - 1943
GENERAL LAND OFFICE SURVEY

RANDUM for the Register,
District Land Office,
Santa Fe, New Mexico.

The triplicate plats of the extension survey in Tps. 27 N., Rs. 11 and 12 New Mexico Principal Meridian, New Mexico, accepted September 2, 1942, will orwarded to you in the near future.

The records of this office as to these townships show that Water Power Desig-on No. 1, as described by the withdrawal order of August 7, 1916, embraces all of the United States which, when surveyed, shall be included within legal ivisions situated in whole or in part within one-quarter mile of Rio Grande; Power Site Reserve No. 548, as described by order of September 30, 1916, em-es all lands in T. 27 N., R. 12 E., within one-quarter mile of Rio Grande and ated outside of Carson National Forest; and that Power Site Reserve No. 740, escribed by order of May 21, 1920, embraces all unpatented lands in T. 27 N., 2 E., within one-quarter mile on the west side of the center line of Rio de and situated outside of Power Site Reserve No. 548.

In terms of these surveys, these withdrawals are described as follows:

Water Power Designation No. 1

T. 27 N., R. 11 E., N.M.P.M., New Mexico
sec. 36, lots 5, 6, and 7;
T. 27 N., R. 12 E., N.M.P.M.
sec. 5, $W\frac{1}{2}E\frac{1}{2}$ and $W\frac{1}{2}$;
sec. 7, $E\frac{1}{2}NE\frac{1}{4}$ and $SE\frac{1}{4}$;
sec. 8, $NW\frac{1}{4}NE\frac{1}{4}$ and $W\frac{1}{2}$;
sec. 17, $W\frac{1}{2}NW\frac{1}{4}$;
sec. 18, $E\frac{1}{2}$, $SE\frac{1}{4}NW\frac{1}{4}$, $NE\frac{1}{4}SW\frac{1}{4}$, and $S\frac{1}{2}SW\frac{1}{4}$;
sec. 19, $W\frac{1}{2}NE\frac{1}{4}$, $W\frac{1}{2}$, $NW\frac{1}{4}SE\frac{1}{4}$, and $S\frac{1}{2}SE\frac{1}{4}$;
sec. 30, $NE\frac{1}{4}NE\frac{1}{4}$, $W\frac{1}{2}NE\frac{1}{4}$, $W\frac{1}{2}$, and $W\frac{1}{2}SE\frac{1}{4}$;
sec. 31, lots 1, 2, 3, and 4, $N\frac{1}{2}NW\frac{1}{4}$.

	Initials	Date
Noted by ~~number~~	ROH	2-4-43
Entered in ledger	C.M.	2-6-43
Plotted on twp. cards	JHS.	2-11-43
Plotted on safety map		
O. K. for filing	OLW	2-12-43

Power Site Reserve No. 548

T. 27 N., R. 12 E., N.M.P.M.
sec. 7, $E\frac{1}{2}NE\frac{1}{4}$ and $SE\frac{1}{4}$;
sec. 17, $W\frac{1}{2}NW\frac{1}{4}$;
sec. 18, $E\frac{1}{2}$, $SE\frac{1}{4}NW\frac{1}{4}$, $NE\frac{1}{4}SW\frac{1}{4}$, and $S\frac{1}{2}SW\frac{1}{4}$;
sec. 19, $W\frac{1}{2}NE\frac{1}{4}$, $W\frac{1}{2}$, $W\frac{1}{2}SE\frac{1}{4}$, and $SE\frac{1}{4}SE\frac{1}{4}$;
sec. 30, $NE\frac{1}{4}NE\frac{1}{4}$, $W\frac{1}{2}NE\frac{1}{4}$, $W\frac{1}{2}$, and $W\frac{1}{2}SE\frac{1}{4}$;
al sec. 31, lots 1, 2, 3, and 4, $N\frac{1}{2}NW\frac{1}{4}$.

(3) Power Site Reserve No. 740

T. 27 N., R. 12 E., N.M.P.M.
sec. 5, $W\frac{1}{2}$;
sec. 8, $NE\frac{1}{4}NW\frac{1}{4}$, $W\frac{1}{2}NW\frac{1}{4}$, and $NW\frac{1}{4}SW\frac{1}{4}$.

Please post your records accordingly. This action is in compliance with the ructions of the Assistant Secretary of August 31, 1942.

/s/ WOLFSOHN
Assistant Commissioner.

P.S. INT'N. NO. 348

D-10-e

ESS ONLY THE
THE GENERAL LAND OFFICE

LY REFER TO:

"g"
43370-2001252

UNITED STATES
DEPARTMENT OF THE INTERIOR
GENERAL LAND OFFICE
WASHINGTON 25, D. C.

In I. 348

CONSERVATION BRANCH RECEIVED OCT - 3 1945 GEOLOGICAL SURVEY

Water Power Designation No. 1;
Power Site Reserve No. 548;
Power Site Classification No. 360;
Group 450, New Mexico.

SEP 27 1945

MORANDUM for the Register,
District Land Office,
Santa Fe, New Mexico.

A dependent resurvey has recently been made by this office in Ts. 31 and N., R. 11 E., New Mexico Principal Meridian, New Mexico. These resurveys, ich involve the following withdrawals, were accepted July 23, 1945, and the plicate plats will be forwarded to your office in the near future for ling:

Water Power Designation No. 1

The records of this office show that under and pursuant to sec. 10 of act of June 20, 1910 (36 Stat. 557, 564), certain lands in these townps, among others, as described in terms of the original surveys, were ignated as actually or prospectively valuable for the development of er powers or power for hydroelectric use or transmission under Water Power ignation No. 1, New Mexico No. 1, approved August 7, 1916.

In terms of the dependent resurvey which shows in part new land descripons based on recomputation of areas and the termination of the resurvey on meandered right bank of the Rio Grande, the withdrawal therein is now cribed as follows:

	Initials	Date
Noted by ~~author~~	C.M.	10-5-45
Entered in ledger	C.M.	10-5-45
Plotted on twp. cards	[illegible]	10-10-45
Plotted on safety map	[illegible]	10-10-45
O. K. for filing	C.M.	10-11-45

New Mexico Principal Meridian

T. 31 N., R. 11 E.,
sec. 1, lots 4 and 6;
sec. 2, lots 7, 8, and 9;
sec. 11, lots 4, 5, 6, 7, and 8;
sec. 14, NW¼NE¼, S½NE¼, and SE¼;
sec. 23, E½E½;
sec. 24, W½W½;
sec. 25, NW¼NW¼, S½NW¼, N½SW¼, SE¼SW¼, and SE¼;
sec. 26, E½NE¼;
sec. 36, NE¼NE¼;

T. 32 N., R. 11 E.,
sec. 24, lots 5 and 10;
sec. 25, lots 5, 6, 7, and 8;
sec. 36, lots 5, 6, 7, 8, and 9, NE¼SW¼

GEOLOGICAL SURVEY RECEIVED OCT 3 - 1945

15138 "E"
0628-643370-2001252

Sh. 548

Power Site Reserve No. 548

By Executive Order of September 30, 1916, certain lands in these townships re withdrawn from settlement, location, sale, or entry and reserved for ter-power sites under Power Site Reserve No. 548.

In terms of the resurvey, the withdrawal as to these townships is now scribed as follows:

New Mexico Principal Meridian

T. 31 N., R. 11 E.,
sec. 1, lots 4 and 6;
sec. 11, lots 4, 5, 6, 7, and 8;
sec. 14, W½NE¼, SE¼NE¼, and SE¼;
sec. 23, E½E½;
sec. 24, W½W½;
sec. 25, W½NW¼, SE¼NW¼, E½SW¼, NW¼SW¼, and SE¼;
sec. 26, E½NE¼;

T. 32 N., R. 11 E.,
sec. 24, lots 5 and 10;
sec. 25, lots 5, 6, 7, and 8.

	Initials	Date
Noted by [illegible]	CJM.	10-5-45
Entered in ledger	CJM.	10-5-45
Plotted on twp. cards	JS	10-10-45
Plotted on safety map	JS	10-10-45
O. K. for filing	CJM.	10-11-45

Power Site Classification No. 360

Certain lands in these townships, among others, in so far as title thereto mains in the United States and subject to valid existing rights, were classi- ed as power sites under Power Site Classification No. 360, approved August , 1944.

This withdrawal is now described as follows in terms of the resurveys erein:

New Mexico Principal Meridian

T. 31 N., R. 11 E.,
sec. 1, lot 5;
sec. 11, lots 2 and 3;
sec. 12, lot 6;
sec. 14, NE¼NE¼;
sec. 25, SW¼NE¼ and NE¼SW¼;

T. 32 N., R. 11 E.,
sec. 24, lots 6 and 9;
sec. 25, E½E½

	Initials	Date
Noted by [illegible]	CJM.	10-5-45
Entered in ledger	CJM.	10-5-45
Plotted on twp. cards	JS	10-10-45
Plotted on safety map	JS	10-10-45
O. K. for filing	CJM.	10-11-45

Please post your records accordingly. This action is in compliance with

15138 "E"
0628-643370-2001252

Int. 348

e instructions of the Assistant Secretary of August 31, 1912.

In the case of the lands which lie along the Rio Grande opposite the ngre de Cristo Grant, these withdrawals are herein described to embrace the bdivisions lying along the meandered right bank upon which the resurveys re terminated, although in the original survey of these townships the rresponding subdivisions extended east across the Rio Grande to the traverse ne of the grant. The river, however, is recognized as the west boundary the grant rather than the traverse line.

(Sgd) Wolfsohn

Assistant Commissioner.

D.S. INT'N. NO. 360 D-10-E

IN REPLY REFER TO:

1760979 "E"
436567
630999
1322.55

UNITED STATES
DEPARTMENT OF THE INTERIOR
BUREAU OF LAND MANAGEMENT
WASHINGTON 25, D. C.



Int. 360

June 14, 1948.

MEMORANDUM

To: Regional Administrator, Albuquerque, New Mexico

From: Director

Subject: Power Site Classification No. 210;
Power Site Reserve No. 446;
Water Power Designation No. 7;
Group 213, Arizona.

Reference is had to the plat of the survey in T. 33 N., R. 16 W., G.& S.R.M., Arizona, accepted June 2, 1947, which has been forwarded from this Bureau.

This survey embraces all lands lying within this township above the full-flow line of Lake Mead on the 1229-foot contour.

According to the records of this Bureau, all lands therein within the Black Canyon Reservoir Site at an altitude of less than 1250 feet above sea-level in so far as title thereto remains in the United States, were embraced in Power Site Classification No. 210 on January 7, 1929.

As conformed to the lines of survey within this township, this withdrawal is now described as follows:

Gila and Salt River Meridian

T. 33 N., R. 16 W.
sec. 15, lots 1, 2, W½NW¼, and SE¼SW¼;
sec. 16, lots 1, 2, and E½NE¼;
sec. 21, lots 1, 2, 3, 4, 5, and 6;
sec. 22, lots 1,2,3,4,5,6,7,8,9, SE¼SW¼ and S½SE¼;
sec. 27, lots 1, 2, 3, 4, 5, 6, 7, NE¼NE¼, and SW¼NE¼;
sec.28, lots 1,2,3,4,5,6,7,8,9, and 10;
sec. 29, lots 1 and 2;
sec. 33, lots 1, 2, 3, 4, 5, and 6;
sec. 34, lots 1,2,3,4, NW¼NE¼, and SE¼SE¼;
including all unsurveyed lands therein lying at an elevation of less than 1229 feet above sea level.

P.S.C. 210	Initials	Date
Noted by ~~author~~	C.M.	6-30-48
Entered in ledger	C.M.	6-30-48
Plotted on twp. cards		8-13-48
Plotted on safety map		
O. K. for filing	C.M.	8-13-48

MELLINGER
JUN 23 1948

P.S. INT'N. NO. 360

1760979 "E"

Int. 360

Our records also show that all lands which when surveyed will lie within 1/4 mile of Colorado River were embraced in Power Site Reserve No. 446 by Executive Order of September 5, 1914, and aalso in Water Power Designation No. 7, Arizona No. 4, by the Secretary on February 9, 1917.

No conformation to the lines of survey in this township are involved since none of the lands withdrawn thereunder by virtue of the location of the Colorado River appear to invade this township.

The records of the district land office should be posted accordingly. This action is in compliance with the instructions of the Assistant Secretary of August 31, 1942.

For the Director

(SGD) WILLIAM H. RICHARDS

Acting Chief, Branch of Surveys.

Official copy in "E"
cc: DLO (Phoenix)
G.S. (2)
Fed. Power Com.
LU (3)
O

P.S.R 446	Initials	Date
Noted by	C.M.	6-30-48
Entered in ledger	C.M.	6-30-48
Plotted on twp. cards	JRB	8-13-48
Plotted on safety map	(	
O. K. for filing	ORW	8-13-48

W.P.D. 7	Initials	Date
Noted by	C.M.	6-30-48
Entered in ledger	C.M.	6-30-48
Plotted on twp. cards	JRB	8-13-48
Plotted on safety map	(	
O. K. for filing	ORW	8-13-48

P.S. INT'N. NO. 366

IN REPLY REFER TO:

D-10-e

UNITED STATES
DEPARTMENT OF THE INTERIOR
BUREAU OF LAND MANAGEMENT
WASHINGTON 25, D. C.

1726233 E:LRH
638628

Int. 366

July 26, 1949

CONSERVATION DIVISION
RECEIVED
JUL 29 1949
GEOLOGICAL SURVEY

Memorandum

To: Regional Administrator, Albuquerque, New Mexico

From: Chief, Branch of Surveys

Subject: Water Power Designation No. 1, New Mexico No. 1

By Order of August 7, 1916 certain lands of the United States in T. 19 N., R. 10 E., N.M.P.M., New Mexico, were reserved under Water Power Designation No. 1, New Mexico No. 1. The surveyed lands in this township at that date were described by legal subdivision but the unsurveyed lands as follows:

> All lands of the United States which when surveyed shall be within legal subdivisions situated in whole or in part within 1/2 mile of Nambe Creek.

The unsurveyed lands at the time of the withdrawal were subsequently surveyed as shown by plat approved March 28, 1917, and in terms of this plat so much of the withdrawal as involves the lands shown thereon is now described as follows:

New Mexico Principal Meridian

T. 19 N., R. 10 E.
sec. 19, lot 8, SE¼SE¼;
sec. 20, S½S½;
sec. 21, lots 5, 6, 7, 8, NE¼SW¼, S½SW¼ and W½SE¼;
sec. 28, all;
sec. 29, N½, SW¼, and W½SE¼;
sec. 30, lots 9, 14, 17, & 18, E½E½.

You are requested to cause the records of the district land office to be posted accordingly. This action is in compliance with the instructions of the Assistant Secretary of August 31, 1942.

(SGD) WILLIAM H. RICHARDS

Chief, Branch of Surveys.

Official copy in "E"
cc: DLO (Santa Fe)
AL:
ADL
G.S. (2)
Federal Power Commission

Nambe Creek

	Initials	Date
Noted by ~~author~~	CEM.	8-18-49
Entered in ledger	CEM.	8-18-49
Plotted on twp. cards	[illegible]	8-18-49
Plotted on safety map		

P.S. INT'N. NO. 367

IN REPLY REFER TO:
638628 E:LRH
643370

UNITED STATES
DEPARTMENT OF THE INTERIOR
BUREAU OF LAND MANAGEMENT
WASHINGTON 25, D. C.

CONSERVATION DIVISION
RECEIVED
AUG 29 1949
GEOLOGICAL SURVEY

Int. 367

August 23, 1949

Memorandum

To: Regional Administrator, Albuquerque, New Mexico

From: Chief, Branch of Surveys

Subject: Water Power Designation No. 1, New Mexico No. 1

By order of August 7, 1916, certain lands in T. 23 N., R. 10 E., N.M.P.M., New Mexico, described by regular subdivisions were reserved under Water Power Designation No. 1, New Mexico No. 1, although the plats of survey at that time show a considerable number of fractional lottings within the withdrawn area, due to the meanders of the Rio Grande and the segregation of private land claims therein.

Based on the official plats of survey, the withdrawal is described as follows:

New Mexico Principal Meridian

T. 23 N., R. 10 E.
Sec. 1, NE¼SE¼ and S½SE¼;
sec. 11, lots 1,2,3,4, SE¼NE¼, NE¼SW¼ and SW¼SW¼;
sec. 12, lots 1 to 7 inclusive, SE¼NE¼, NE¼NW, NE¼SW¼, SW¼SW¼, and NW¼SE¼;
lot 6 =
sec. 14, lots 1,2,3,4, NE¼NE¼, and SE¼NW¼;
sec. 15, lots 1 to 9 inclusive, NW¼NE¼, SW¼NW¼, NE¼SE¼ and SW¼SE¼;
sec. 16, lot 3, N½S½, and SW¼SW¼;
sec. 17, lots 4,5,6,7;
sec. 19, lots 1 to 11 inclusive and SE¼SE¼;
sec. 20, lots 2 to 7 inclusive, S½SW¼ and SE¼;
sec. 21, lots 3, 4, and S½;
sec. 22, lots 1,2, W½NE¼, SE¼NW, SW¼, W½SE¼, and SE¼SE¼;
sec. 25, SW¼SW¼;
sec. 26, lots 1,2,3,4, NW¼NW¼, S½NW¼, N½SE¼, and SE¼SE¼;
sec. 27, lots 1 to 11 inclusive, and N½N½;
sec. 28, lots 1 to 7 inclusive, 9 to 13 inclusive, 17,19,26,41,46,58 and SW¼SE¼;
sec. 29, lots 1 to 6 inclusive, SW¼NW¼ and N½SW¼;

Initials	Date
C.M.	8-31-49
C.M.	8-31-49
JPB	9-2-49
OHW	9-7-49

Sol. 367

Sec. 30, NE¼ and NE¼SE¼;
sec. 33, NE¼NE¼;
sec. 34, N½N½;
sec. 35, lots 1 to 7 inclusive, SW¼NW¼,
NE¼SW¼, NW¼SE¼, and SE¼SE¼;
sec. 36, lots 1,2,3,4, NW¼NE¼, S½NE¼,
N½NW¼, SE¼NW¼, SW¼SW¼, and SE¼.

You are requested to cause the records of the district land office to be posted accordingly. This action is in compliance with the instructions of the Assistant Secretary of August 31, 1942.

The lands described herein as lots 17, 19, 26, 41, 46 and 58 section 28 were construed by interpretation No. 204, approved December 20, 1932 to include the lands withdrawn within original lot 8 of that section.

(SGD) WILLIAM H RICHARDS

Chief, Branch of Surveys

Copy to:
DLO (Santa Fe)
ADL
G.S. (2)
Federal Power Commission

D-70-e P.S. INT'N. NO. 368

IN REPLY REFER TO:

638628 E:LRH

UNITED STATES
DEPARTMENT OF THE INTERIOR
BUREAU OF LAND MANAGEMENT
WASHINGTON 25, D. C.

Ind. 368

CONSERVATION DIVISION
RECEIVED
SEP 22 1949
GEOLOGICAL SURVEY

September 16, 1949

Memorandum

To: Regional Administrator, Albuquerque, New Mexico

From: Chief, Branch of Surveys

Subject: Water Power Designation No. 1, New Mexico No. 1

By order of August 7, 1916, certain lands in T. 18 N., R. 12 E., N.M.P.M., New Mexico, as described by legal subdivisions in terms of the plat of survey approved September 20, 1883, were reserved under Water Power Designation No. 1, New Mexico No. 1.

In 1925 an independent resurvey of this township was made as shown by plat approved February 14, 1928, in which all patented lands were covered by tract surveys and segregated from the public lands.

Because of the amendment of the patent issued for the W½W½SW¼SW¼ sec. 11 of the original survey embraced in Tract 41 of the resurvey to include the W½E½NE¼NE¼SE¼ and E½E½NW¼NE¼SE¼ (part of lot 2) sec. 15 of the resurvey, a supplemental plat was prepared and accepted May 3, 1949, to show a subdivision of lot 2 section 15 as a basis for the description of the lands upon which an amended patent was issued. In terms of the subsisting plats, the withdrawal is now described as follows:

New Mexico Principal Meridian

T. 18 N., R 12 E.
sec. 1, lots 7 and 8;
sec. 2, lot 5;
sec. 10, lots 1, 2, SW¼NE¼, S½NW¼, and SE¼;
sec. 11, lot 3;
sec. 12, E½, E½W½, and SW¼SW¼;
sec. 13, NE¼NE¼, W½NE¼, NW¼, N½SW¼, and NW¼SE¼;
sec. 14, lot 2, NE¼, SW¼SW¼, E½SE¼, N½SE¼, and SW¼SE¼; GSW Corn. by Hanson 9-24-49
sec. 15, lots 1, 3, 4, 5, 6, E½NE¼, NW¼NE¼, E½SW¼, E½NE¼NE¼SE¼, E½W½NE¼NE¼SE¼, W½E½NW¼NE¼SE¼, W½NW¼SE¼SE¼, and S½NE¼SE¼; NE Corn. by Hanson 9-24-49
sec. 21, lot 1;

	Initials	Date
	Corn.	9-30-49
	Corn.	9-30-49
	JHS	10-3-49
	JRD	10-3-49
	OHW	10-3-49

Lnd. 368

sec. 22, lots 3 to 12 inclusive, E½NW¼, and SE¼SE¼;
sec. 23, lot 1, NE¼NW¼, SW¼NW¼, and NW¼SW¼;
sec. 27, lots 11, 12, 13, 14, 15, and 16;
sec. 28, lots 4, 6, and 7;
sec. 33, lots 1 to 10 inclusive, and NW¼SW¼

It is requested that the records of the district land office be posted accordingly. This action is in compliance with the instructions of the Assistant Secretary of August 31, 1942.

(SGD) WILLIAM H. RICHARDS

Chief, Branch of Surveys

cc: DLO (Santa Fe)
AL
ADL
Geological Survey (2)
Federal Power Com.
Forest Service

P.S. INT'N. NO. 348
(Correction)

IN REPLY REFER TO:

UNITED STATES
DEPARTMENT OF THE INTERIOR
BUREAU OF LAND MANAGEMENT
WASHINGTON 25, D. C.

E-COOPERATION
Procedure
Withdrawals
638628
Int. 368

January 26, 1950

Memorandum

To: Regional Administrator, Region V, Albuquerque, New Mexico

From: Chief, Branch of Surveys

Subject: Water Power Designation No. 1 New Mexico No. 1

Reference is had to our memorandum of September 16, 1949 in which the lands reserved as Water Power Designation No. 1 in T. 18 N., R. 12 E., N.M.P.M., New Mexico, are described by legal subdivisions in terms of the plat of survey of this township approved September 20, 1883, were adjusted to the plat of the independent resurvey of the township approved February 14, 1928 and described in terms of that plat.

It has been noted that so much of this adjustment as describes the $E\frac{1}{2}SE\frac{1}{4}$ sec. 14 should be described as the $E\frac{1}{2}SW\frac{1}{4}$ of that section.

Notations to this effect have been placed on the records of this office and it is requested that the land office records be noted accordingly.

(Signed) William H. Richards

Chief, Branch of Surveys

cc: LO (Santa Fe)
AL
ADL
Geological Survey (2)
Fed. Power Com.
Forest Service
LRHanson:dms

NOTED
JAN 31 1950
JONES

CONSERVATION DIVISION
RECEIVED
JAN 30 1950
GEOLOGICAL SURVEY

	Initials	Date
Noted by author	Cmn.	1-31-50
Entered in ledger	Cmn.	1-31-50
Plotted on twp. cards	CHW	2-1-50
Plotted on safety map		
O. K. for filmg	CHW	2-1-50

P.S. INT'N. NO. 369 D-10-e

IN REPLY REFER TO:

638628 E:LRH

UNITED STATES
DEPARTMENT OF THE INTERIOR
BUREAU OF LAND MANAGEMENT
WASHINGTON 25, D. C.

Int. 369

CONSERVATION DIVISION
RECEIVED
OCT 17 1949
GEOLOGICAL SURVEY

Memorandum

October 12, 1949

To: Regional Administrator, Region 5, Albuquerque, New Mexico

From: Chief, Division of Engineering

Subject: Water Power Designation No. 1 New Mexico No. 1

By order of August 7, 1916, certain lands in T. 16 N., R. 12 E., N.M.P.M., New Mexico, as described by legal subdivisions in terms of the plat of survey approved September 30, 1882, were reserved under Water Power Designation No. 1 New Mexico No. 1. This plat shows the segregation of the Alexander Valle Grant in sections 16 and 17 and other sections as surveyed in 1876.

In view of a redetermination of the boundaries of this grant in 1913, a partial resurvey was made in 1919 as shown by plat approved February 28, 1921 which shows a re-segregation of the grant, while a supplemental plat of section 5, approved October 24, 1923 shows revised lottings therein.

In terms of the latter plats the withdrawal is now described as follows:

	Initials	Date
by	CEM,	10-24-49
in	CEM,	10-24-49
on ...	JRS	11-1-49
d on map	JRS	11-1-49
for		

New Mexico Principal Meridian

T. 16 N., R. 12 E.
sec. 4, lots 3, 4, S½NW¼, and SW¼;
sec. 5, lots 2, 5, 6, 7,
S½NE¼, and E½SE¼;
sec. 8, E½E½;
sec. 9, W½;
sec. 16, lots 5 and 6;
sec. 17, lot 3

The records of the district land office should be posted accordingly. This action is in compliance with the instructions of the Assistant Secretary of August 31, 1942.

(Sgn) Earl G. Harrington

Chief, Division of Engineering.

cc: DLO (Santa Fe)
AL
ADL
GS (2)
Fed. Power Com.
Forest Service

P.S. INT'N. NO. 370

IN REPLY REFER TO:
50419 E:LRH
681101-
1482366

UNITED STATES
DEPARTMENT OF THE INTERIOR
BUREAU OF LAND MANAGEMENT
WASHINGTON 25, D. C.

Int. 370

December 6, 1949

CONSERVATION DIV.
RECEIVED
DEC - 8 1949
GEOLOGICAL SURVEY

Memorandum

To: Regional Administrator, Albuquerque, New Mexico

From: Chief, Branch of Surveys

Subject: Group 260, Arizona

By registered mail to the Land and Survey Office at Phoenix, the original plat, together with the usual sales copies, of the extension survey in T. 3 N., R. 7 E., G.& S.R.M., Arizona, accepted November 1, 1949, is being forwarded for the files of the public survey office and the triplicate plat for the district land office. Instructions as to the official filing of this plat in the district land office will be issued at a later date.

This survey embraces lands in sec. 33 east of the Salt River Indian Reservation and in secs. 34 and 35. Our records show that all land of the United States which, when surveyed, will be included within legal subdivisions situated in whole or in part within half a mile of Salt River, were designated under Water Power Designation No. 8 Arizona No. 5, on February 9, 1917.

In terms of the above plat of survey, so much of this withdrawal as includes lands within secs. 33,34, and 35, outside of the Salt River Indian Reservation, is now described as follows:

	Initials	Date
ed by	C.M.	12-12-49
ared in	C.M.	12-12-49
ed on cards	J.R.D.	12-19-49
ted on ty map	Chw	12-19-49
K. for ng	Chw	12-19-49

Gila and Salt River Meridian

T. 3 N., R. 7 E.
sec. 33, lots 5,6,7,8,10,11,12, S½NE¼, and N½SE¼; 325.24
sec. 34, 1,2,3,4,5,6,7,8,9, NE¼, NE¼NW¼, S½NW¼, and N½SW¼; 576.31
sec. 35, lots 1,2,3,4,5, NW¼NE¼, S½NE¼, NW¼, and SE¼ 617.84
1519.41

Our records also show that the channel of the Salt River from mouth of Tonto Creek to mouth of Verde Creek and all lands lying within one mile thereof, were suspended from entry by Departmental Order of March 2, 1903, under act of June 17, 1902.

NOTED
DEC 9 1949
NORTHROP

Ariz. 370

It appears that this suspension includes all of the lands returned as surveyed on this plat. You are requested to cause the records of the district land office to be posted accordingly.

This action is in compliance with the instructions of the Assistant Secretary of August 31, 1942.

A copy of this memorandum is being sent to the above office.

(SGD) WILLIAM H. RICHARDS

Chief, Branch of Surveys

cc: L&SO (Phoenix)
AL
ADL (3)
GS (2)
Fed. Power Com.
Bureau of Recl.
Official copy in "E"

P.S. INT'N. NO. 385

IN REPLY REFER TO:

E: 638628

COOPERATION 2

UNITED STATES
DEPARTMENT OF THE INTERIOR
BUREAU OF LAND MANAGEMENT
WASHINGTON 25, D. C.

Int. 385

January 15, 1952

Memorandum

Regional Administrator, Region V, Albuquerque, New Mexico

From: Chief, Branch of Surveys

Subject: Water Power Designation No. 1, New Mexico No. 1

According to our records Water Power Designation No. 1 embraces certain lands in Ts. 28 and 29 N., R. 13 E. and in T. 29 N., R. 14 E., N.M.P.M., New Mexico, described partly by legal subdivision and partly by reference to certain streams.

In view of existing surveys in these townships covering part of the area withdrawn, which afford a more complete description of the withdrawal by legal subdivision, so much of the order of August 7, 1916 creating Water Power Designation No. 1 as describes lands in these townships is hereby amended to read as follows:

New Mexico Principal Meridian

T. 28 N., R. 13 E.
sec. 5, lots 1, 2, 3, 4, 5, and 6
SW¼NE¼, S½NW¼, and N½SW¼;
sec. 6, lots, 8, 9, 10, 11, 12, and 14,
SE¼SW¼, N½SE¼, and SW¼SE¼;
All land of the United States in the remainder of the township which, when surveyed, shall be included within legal subdivisions situated in whole or in part within one-half mile of Rio Colorado or its tributary, Columbine Creek.

T. 29 N., R. 13 E.
sec. 13, S½S½;
sec. 22, S½;
sec. 23, S½NE¼, SE¼NW¼, and S½;
sec. 24;
sec. 28, N½;
sec. 29, lots 2, 3, 4, and 5, E½SE¼,
and SW¼SE¼;
sec. 31, lots 2, 4, 5, 6, 7, 8, 9, and 10;
sec. 32, lots 1, 2, 3, 4, 5, 6, 7, 8, and
10, NW¼NE¼;
sec. 33, lot 1
All land of the United States in the remainder of the township which, when surveyed, shall

	Initials	Date
Noted by author		
Entered in ledger	C.G.M.	1-21-52
Plotted on twp. cards	Ohw	1-23-52
Plotted on safety map	Ohw	1-23-52
O. K. for filing	Ohw	1-23-52

Sol. 385

be included within legal subdivisions situated in whole or in part within one-half mile of Rio Colorado.

T. 29 N., R. 14 E.
sec. 25, lot 1;
sec. 32, S½;
sec. 33;
sec. 34, lots 1, 2, 3, and 4, NW¼ and S½, exclusive of HES No. 508;
sec. 35, lots 1 to 9, inclusive, N½SW¼, SW¼SW¼, and SE¼, exclusive of HES No. 508;
sec. 36, lots 1 to 7, inclusive, NW¼NE¼, S½NE¼, N½NW¼, SW¼SE¼, and E½SE¼; SW¼SW¼

All land of the United States in the remainder of the township which, when surveyed, shall be included within legal subdivisions situated in whole or in part within one-half mile of Rio Colorado or Cabrasto Creek.

It is requested that the records of the land office be posted accordingly. This action is in compliance with the instructions of the Assistant Secretary of August 31, 1942.

(SGD) WILLIAM H. RICHARDS

Chief, Branch of Surveys

cc: L&SO (Santa Fe)
Geological Survey (2)
Fed. Power Commission
ARL
LUD

LRHanson:dms

P.S. INT'N. NO. 387

IN REPLY REFER TO:
D-10-e

UNITED STATES
DEPARTMENT OF THE INTERIOR
BUREAU OF LAND MANAGEMENT
WASHINGTON 25, D. C.

E: 638628

Int. 387

February 13, 1952

Memorandum

To: Regional Administrator, Region V, Albuquerque, New Mexico

From: Chief, Branch of Surveys

Subject: Water Power Designation No. 1, New Mexico No. 1

Reference is had to our memorandum of January 15 by which the order of August 7, 1916 creating Water Power Designation No. 1 was amended to afford a more complete description of the withdrawal by legal subdivisions in terms of existing surveys in Ts. 28 and 29 N., R. 13 E., and T. 29 N., R. 14 E., N.M.P.M., New Mexico.

An omission has been noted in the amended description as to the south half sec. 21, T. 29 N., R. 13 E. which was withdrawn by the above order of August 7, 1916. Also, the amended description in sec. 36, T. 29 N., R. 14 E. should include the SW¼SW¼ instead of the SW¼SE¼.

It is requested that appropriate notations to this effect be made on the land office records.

(SGD) WILLIAM H. RICHARDS

Chief, Branch of Surveys

cc: L&SO (Santa Fe)
Geological Survey (2)
Fed. Power Commission
ARL
Water Power Designation
No. 1 files
LRHanson:dms

	Initials	Date
Noted by author	C.E.M.	2-19-52
Entered in ledger	C.E.M.	2-19-52
Plotted on twp. cards	JRS	3-5-52
Plotted on safety map		
O. K. for filing	[illegible]	3-[illegible]

FEB 1952
GEOLOGICAL SURVEY

sent to
[illegible]
19-52

P.S. INT'N. NO. 388- D-10-e

E: 910169 IN REPLY REFER TO:

UNITED STATES
DEPARTMENT OF THE INTERIOR
BUREAU OF LAND MANAGEMENT
WASHINGTON 25, D. C.

Int. 388

February 13, 1952

	Initials	Date
Noted by ~~author~~	C.G.M.	2-19-52
Entered in ledger	C.G.M.	2-19-52
Plotted on twp. cards	JRD	3-4-52
Plotted on safety map		
O. K. for filing		

8

Memorandum

To: Regional Administrator, Region V

From: Chief, Branch of Surveys

Subject: Power Site Reserve No. 740

According to our records Power Site Reserve No. 740 embraces certain lands in secs. 5 and 6, T. 28 N., R. 13 E., N.M.P.M., New Mexico, among others, as described by order of withdrawal of May 21, 1920.

In terms of the plats of survey of this township, so much of the order of withdrawal as describes lands therein is hereby amended to read as follows:

New Mexico Principal Meridian

T. 28 N., R. 13 E. 17.48 9.26
sec. 5, lots 5 and 6;
sec. 6, lot 14 1.94

18.48
9.26
1.94
28.68 a.
40.04
Increase = 11.32 a.

It is requested that the Land Office records be posted accordingly. This action is in compliance with the instructions of the Assistant Secretary of August 31, 1942.

(SGD) WILLIAM H. RICHARDS

Chief, Branch of Surveys

cc: L&SO (Santa Fe)
Geological Survey (2)
Fed. Power Commission
ARL
Power Site Reserve
No. 740 files
LRHanson:dms

U. S. GEOLOGICAL SURVEY
Correspondence & Records
RECEIVED
FEB 15 1952
A.M. P.M.
7 8 9 10 11 12 1 2 3 4 5 6

CONSERVATION DIVISION
FEB 15 1952
GEOLOGICAL SURVEY

P.S. Order 395
D-10-S.

FILE COPY
SURNAME

UNITED STATES
DEPARTMENT OF THE INTERIOR
BUREAU OF LAND MANAGEMENT
WASHINGTON 25, D. C.

E: 59067
117261

Ord. 395

August 29, 1952

SEP 2 1952
GEOLOGICAL SURVEY

Memorandum

To: Regional Administrator, Region V

From: Acting Chief, Division of Cadastral Engineering

Subject: Power Site Reserve No. 59--Group 526 New Mexico

The original plats, together with the usual sales copies of the dependent resurvey of Ts. 29 and 30 N., R. 9 W., N.M.P.M., New Mexico, accepted July 2, 1952, are being forwarded to the office of the Regional Chief, Division of Engineering at Albuquerque, and the triplicate original plats to the Land and Survey Office at Santa Fe by registered mail.

These surveys were made upon the request of the Range Manager, this Bureau, and the Oil and Gas Supervisor, Southwestern Region, Geological Survey, to serve certain administrative needs.

The triplicate original plats will be regarded as officially filed in the land office on the date of receipt thereof. An immediate report of such date will be made to the Director. The original plats will be placed in the survey office files (see Circular 1715, approved December 23, 1948).

According to our records, certain lands in secs. 2 and 19, T. 29 N., R. 9 W., and secs. 25, 34, and 36, T. 30 N., R. 9 W., were included in Power Site Reserve No. 59 by order of November 18, 1909.

In view of the relottings shown on the above plats of survey, so much of this withdrawal as describes lands in the sections referred to is now described as follows:

New Mexico Principal Meridian

T. 29 N., R. 9 W.
sec. 2, lot 3; restored; see 8 F. Rest. 3660
sec. 19, lots 6 and 9

D = P.S.R. No. 59

T. 30 N., R. 9 W.
sec. 25, lots 3 and 4, E½SW¼, N½SE¼;
sec. 34, SW¼SE¼;
sec. 36, NW¼ and NW¼SW¼
E½NW¼

	Initials	Date
Name of author		
Entered in index	C.M.	9-12-52
Plotted on twp. cards	[illegible]	9-26-52
Plotted on safety map		
O. K. for filing	Chw	9-26-52

SEP 3 1952
MELLINGER

5601

OCT 1956